

Southampton to London Pipeline Project

Scoping Report **Volume 2: Chapter 13 - 16 Figures**

PINS Reference Number EN070005
July 2018



Contents of Scoping Report

Digital file 1 – Scoping Report Volume 1 – Chapters and Appendices

Digital file 2 – Scoping Report Volume 2 – Figures Chapters 1 – 7

Digital file 3 – Scoping Report Volume 2 – Figures Chapters 8 – 9

Digital file 4 – Scoping Report Volume 2 – Figures Chapter 10

Digital file 5 – Scoping Report Volume 2 – Figures Chapter 11

Digital file 6 – Scoping Report Volume 2 – Figures Chapters 13 – 16

Digital file 7 – Scoping Report Volume 2 – Figures Appendices

Volume 2: Chapter 13 – 16 Figures

List of Figures

13. Chapter 13 – People and Communities

13.1 People and Communities Study Area

13.2 Community Settlements

13.3 Tourist Attractions and Accomodation

13.4 Event Locations

13.5 Recreation Activities

16. Chapter 16 – Cumulative Effects.....

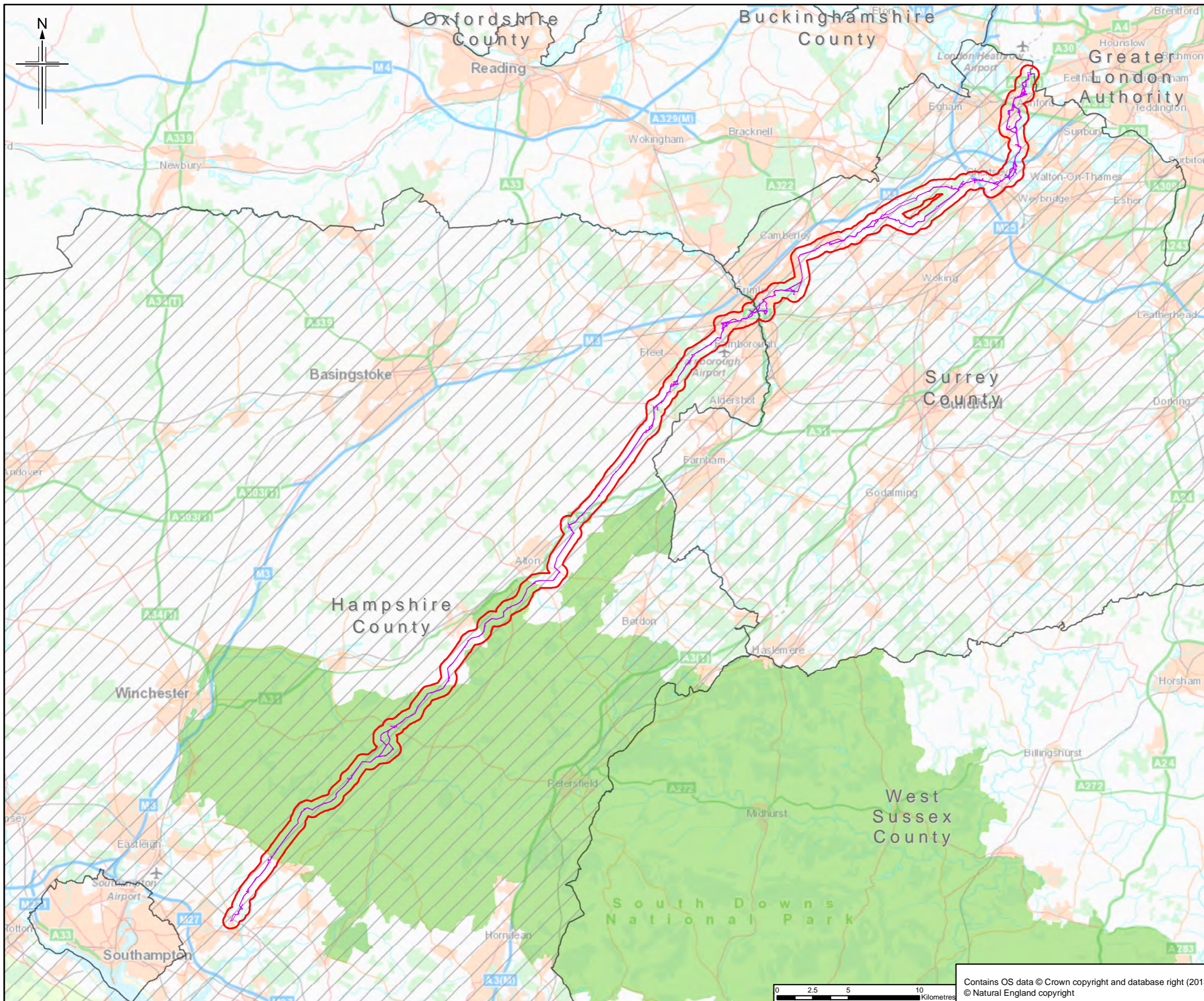
16.1 Type 2 Cumulative Assessment – Long List

Chapter 13

Figures

Scoping Report Volume 2





- Legend**
- Order Limits
 - Local Area of Influence
 - South Downs National Park

The order limits show an assumed Project working area. This has been based on the pipeline route and developed for the purposes of scoping.

Rev.	Rev. Date	Purpose of revision	Ongr/Dwn	Checkd	Rev'd	Apprv'd
0	14/06/2016	For Issue	RH	VW	ES	RS

JACOBS
 1180 Eskdale Road, Wokingham, RG41 1TU, UK
 Tel: +44(0)118 946 7000 Fax: +44(0)118 946 7001
 www.jacobs.com

Client
 Esso Petroleum Company, Limited
 Ermyn House,
 Ermyn Way,
 Leatherhead,
 Surrey,
 KT22 8UX

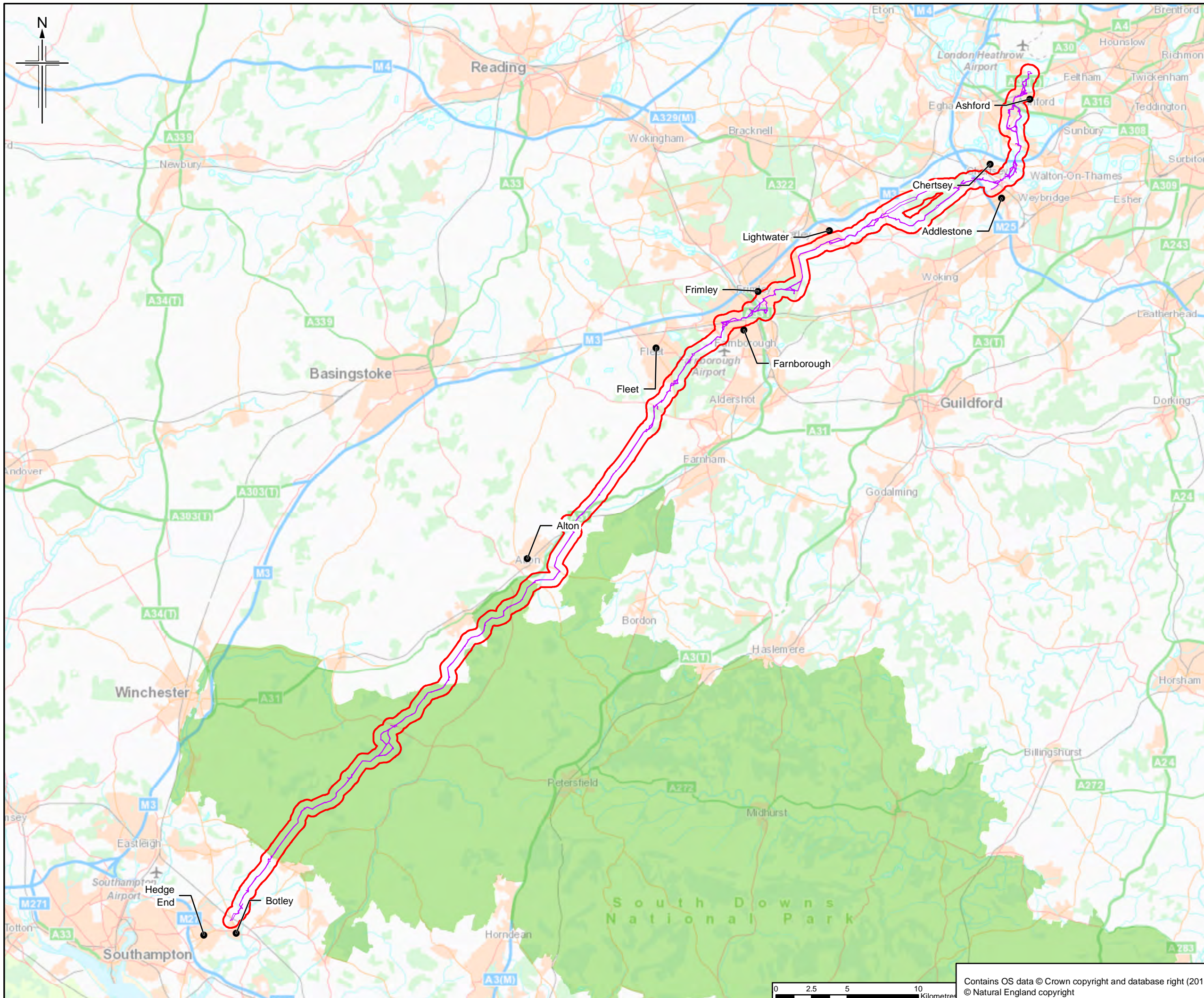
Project
 Southampton to London Pipeline Project

Drawing title
PEOPLE AND COMMUNITIES STUDY AREA

Drawing Status	FOR ISSUE	
Scale	1:250,000 @ A3	DO NOT SCALE
Jacobs No.	B2325300	
BIM No.		
Drawing number	Figure 13.1 Sheet 1 of 1	Rev 0

Contains OS data © Crown copyright and database right (2018)
 © Natural England copyright





- Legend**
- Order Limits
 - Local Area of Influence
 - South Downs National Park
 - Settlement

The order limits show an assumed Project working area. This has been based on the pipeline route and developed for the purposes of scoping.

0	19/06/2016	For Issue	RH	VW	ES	RS
Rev.	Rev. Date	Purpose of revision	Orig/Dwn	Checkd	Rev'd	Apprv'd

JACOBS
 1180 Eskdale Road, Weybridge, Wokingham, RG41 1TU, UK
 Tel: +44(0)118 946 7000 Fax: +44(0)118 946 7001
 www.jacobs.com

Client
 Esso Petroleum Company, Limited
 Ermyn House,
 Ermyn Way,
 Leatherhead,
 Surrey,
 KT22 8UX

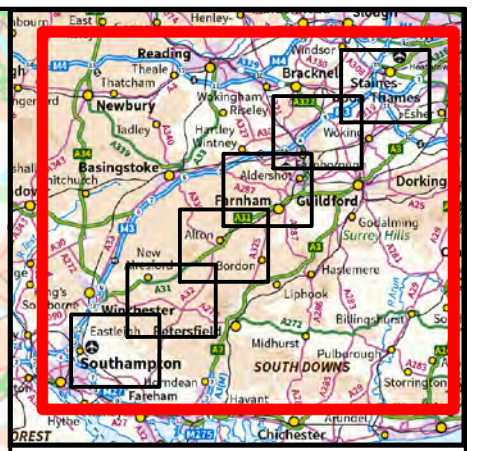
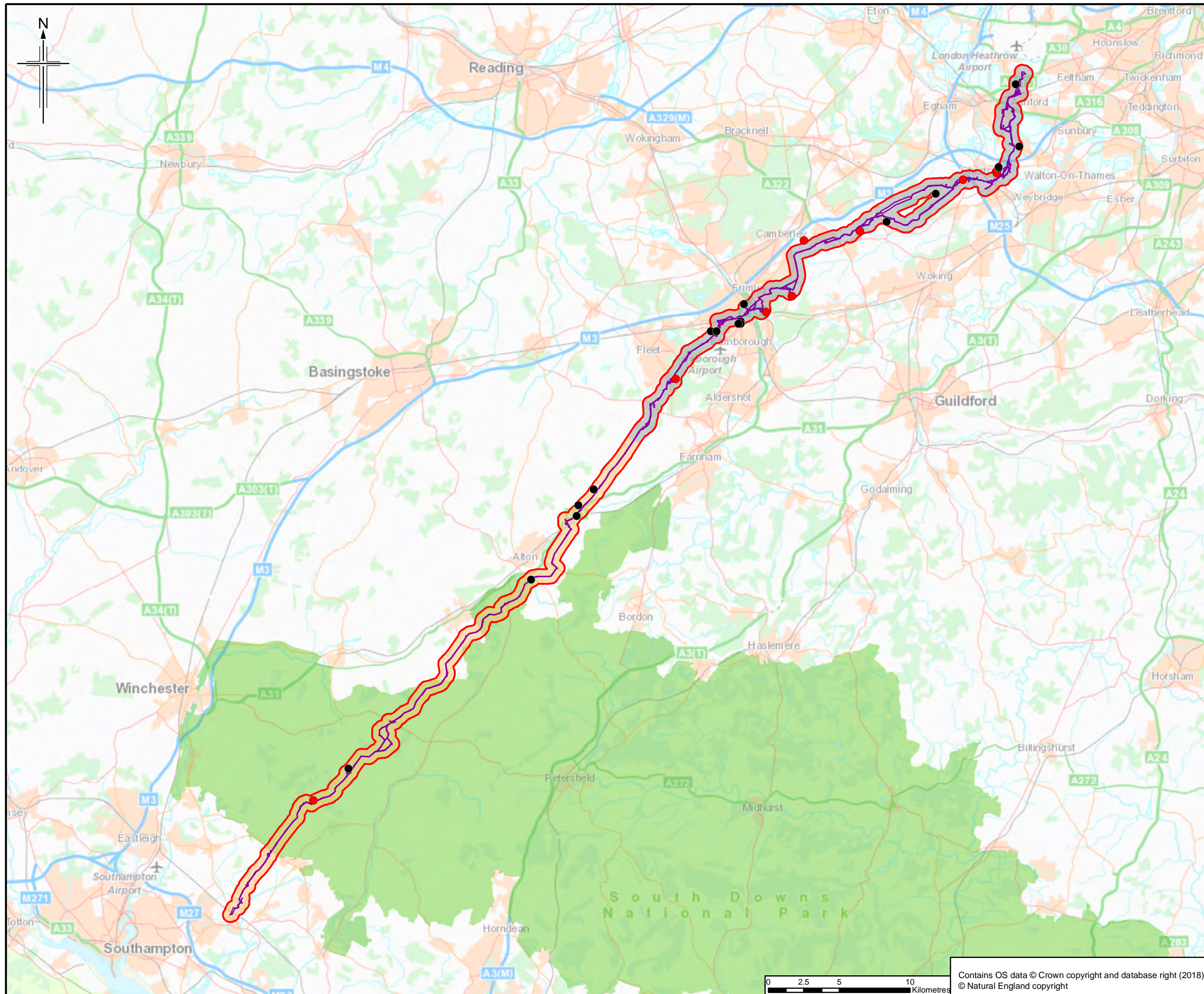
Project
 Southampton to London Pipeline Project

Drawing title
COMMUNITY SETTLEMENTS

Drawing Status	FOR ISSUE	
Scale	1:250,000 @ A3	DO NOT SCALE
Jacobs No.	B2325300	
BIM No.		
Drawing number	Figure 13.2 Sheet 1 of 1	Rev 0

Contains OS data © Crown copyright and database right (2018)
 © Natural England copyright





- Legend**
- Order Limits
 - Local Area of Influence
 - Rural
 - Urban
 - South Downs National Park
 - Accommodation
 - Attractions

See Sheets 2 to 7 for details. The order limits show an assumed Project working area. This has been based on the pipeline route and developed for the purposes of scoping.

0	20/06/2016	For Issue	RH	VW	ES	BS
Rev.	Rev. Date	Purpose of revision	Orig/Dwn	Checkd	Rev'd	Apprv'd

JACOBS
 1180 Exeats Road, Weybridge, Wokingham, RG41 1TU, UK
 Tel: +44(0)118 946 7000 Fax: +44(0)118 946 7001
 www.jacobs.com

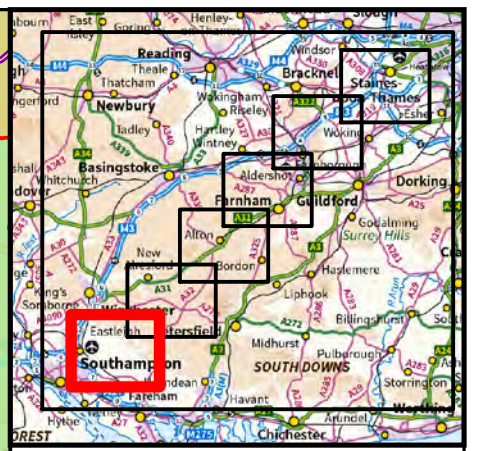
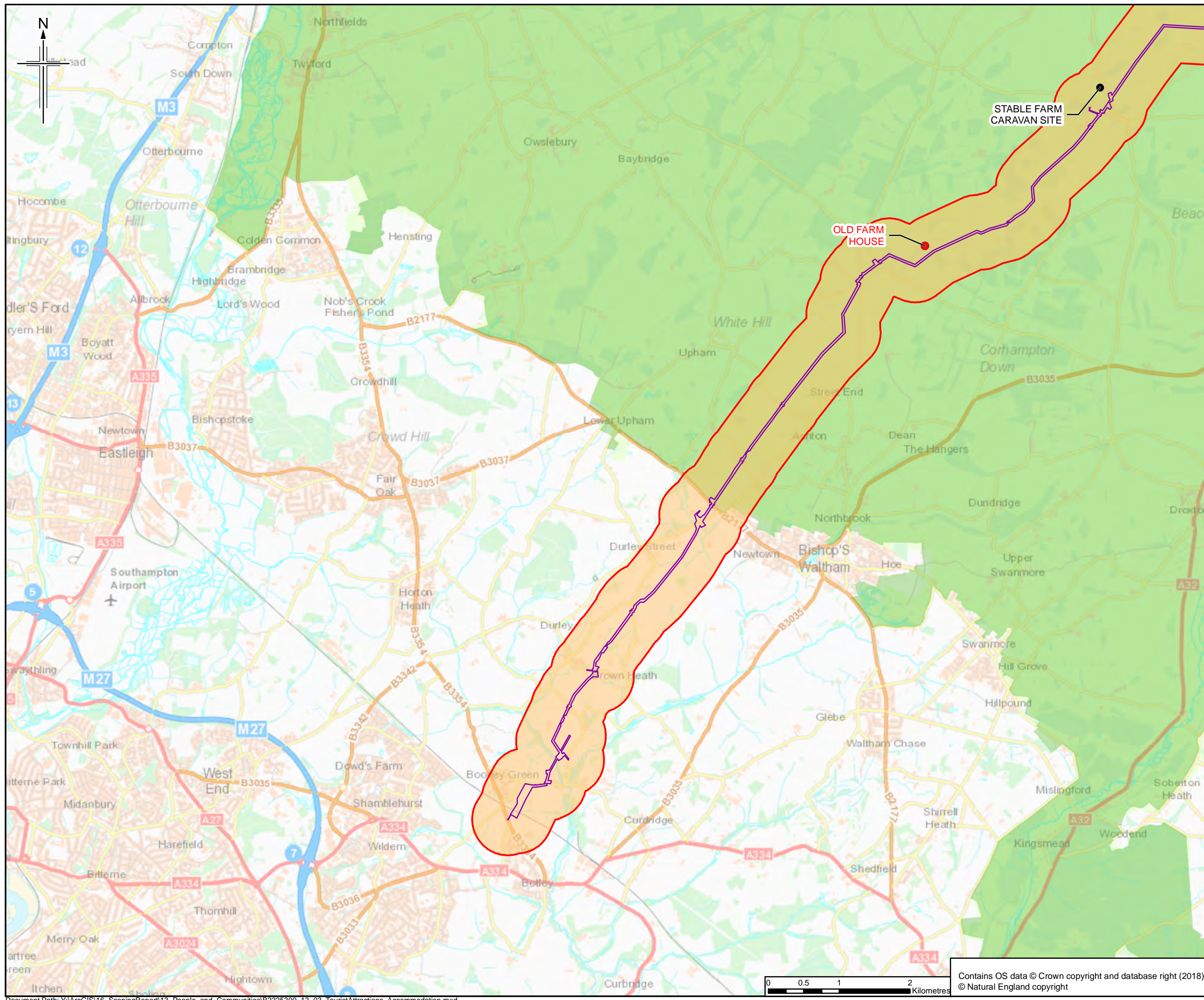
Client
 Esso Petroleum Company, Limited
 Ermyn House,
 Ermyn Way,
 Leatherhead,
 Surrey,
 KT22 8UX

Project
Southampton to London Pipeline Project

Drawing title
TOURIST ATTRACTIONS AND ACCOMMODATION

Drawing Status	FOR ISSUE		
Scale	1:250,000	@ A3	DO NOT SCALE
Jacobs No.	B2325300		
BIM No.			
Drawing number	Figure 13.3 Sheet 1 of 7		Rev 0

Contains OS data © Crown copyright and database right (2018)
 © Natural England copyright



- Legend**
- Order Limits
 - Local Area of Influence
 - Rural
 - South Downs National Park
 - Accommodation
 - Attractions

The order limits show an assumed Project working area. This has been based on the pipeline route and developed for the purposes of scoping.

Rev.	Rev. Date	Purpose of revision	Orig/Down	Checked	Rev'd	Apprv'd
0	20/06/2018	For Issue		RH	VW	ES BS

JACOBS
 1180 Estate Road, Weybridge, Wokingham, RG41 1TU, UK
 Tel: +44(0)118 946 7000 Fax: +44(0)118 946 7001
 www.jacobs.com


Client
 Esso Petroleum Company, Limited
 Ermyn House,
 Ermyn Way,
 Leatherhead,
 Surrey,
 KT22 8UX

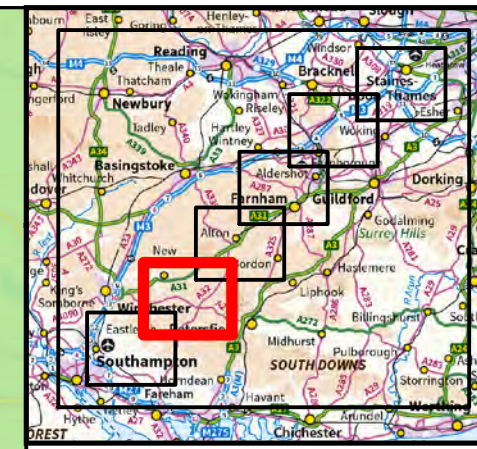
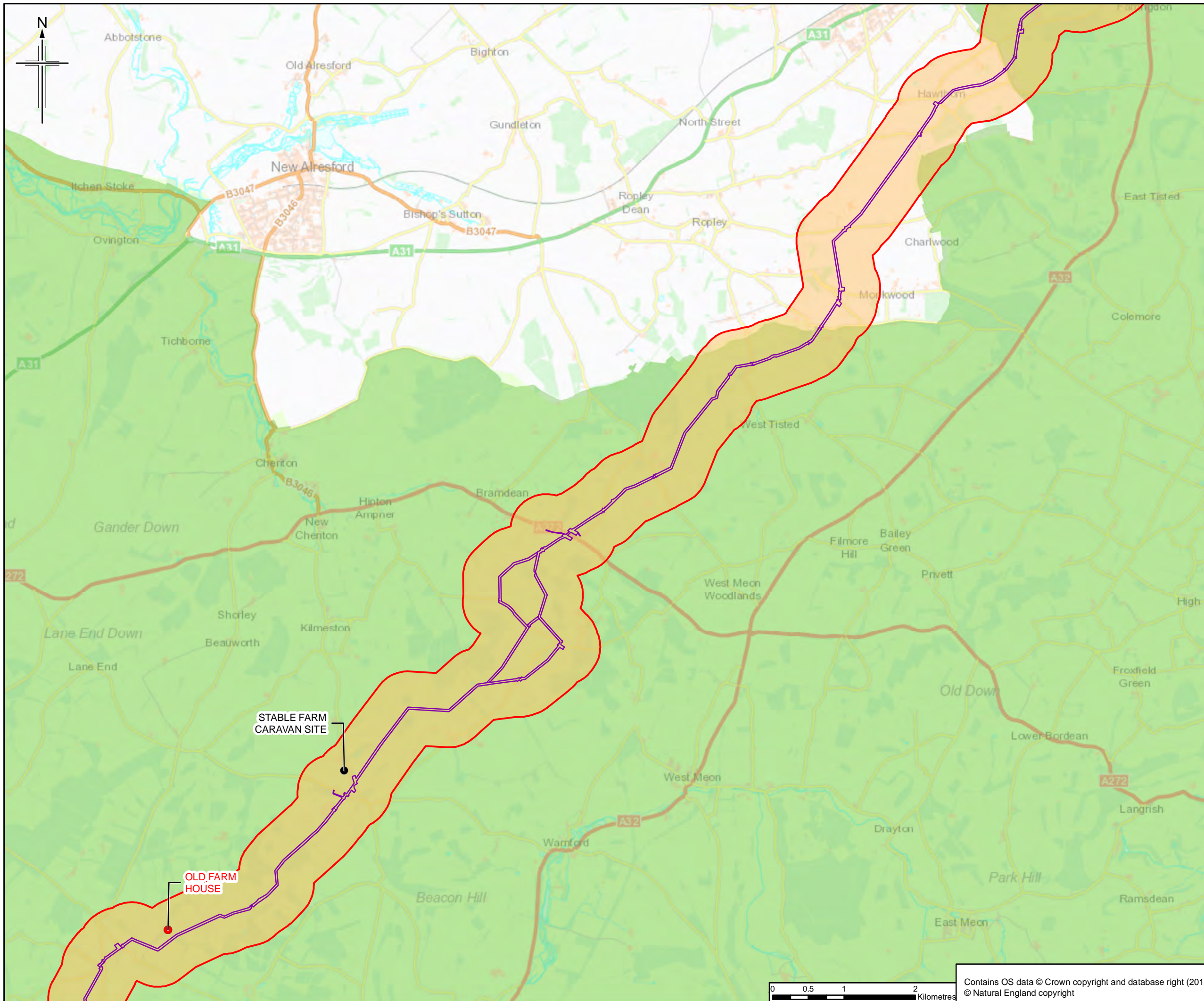
Project
Southampton to London Pipeline Project

Drawing title
TOURIST ATTRACTIONS AND ACCOMMODATION

Drawing Status	FOR ISSUE	
Scale	1:50,000 @ A3	DO NOT SCALE
Jacobs No.	B2325300	
BIM No.		
Drawing number	Figure 13.3 Sheet 2 of 7	Rev 0

Contains OS data © Crown copyright and database right (2018)
 © Natural England copyright





- Legend**
- Order Limits
 - Local Area of Influence
 - Rural
 - South Downs National Park
 - Accommodation
 - Attractions

The order limits show an assumed Project working area. This has been based on the pipeline route and developed for the purposes of scoping.

Rev.	Rev. Date	Purpose of revision	Ongr/Dwn	Checkd	Rev'd	Apprv'd
0	20/06/2018	For Issue	RH	VW	ES	BS

JACOBS
 1180 Estate Road, Weybridge, Wokingham, RG41 1TU, UK
 Tel: +44(0)118 946 7000 Fax: +44(0)118 946 7001
 www.jacobs.com

Client
 Esso Petroleum Company, Limited
 Ermyn House,
 Ermyn Way,
 Leatherhead,
 Surrey,
 KT22 8UX

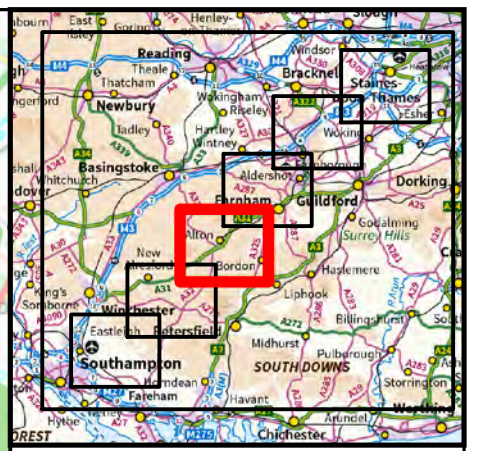
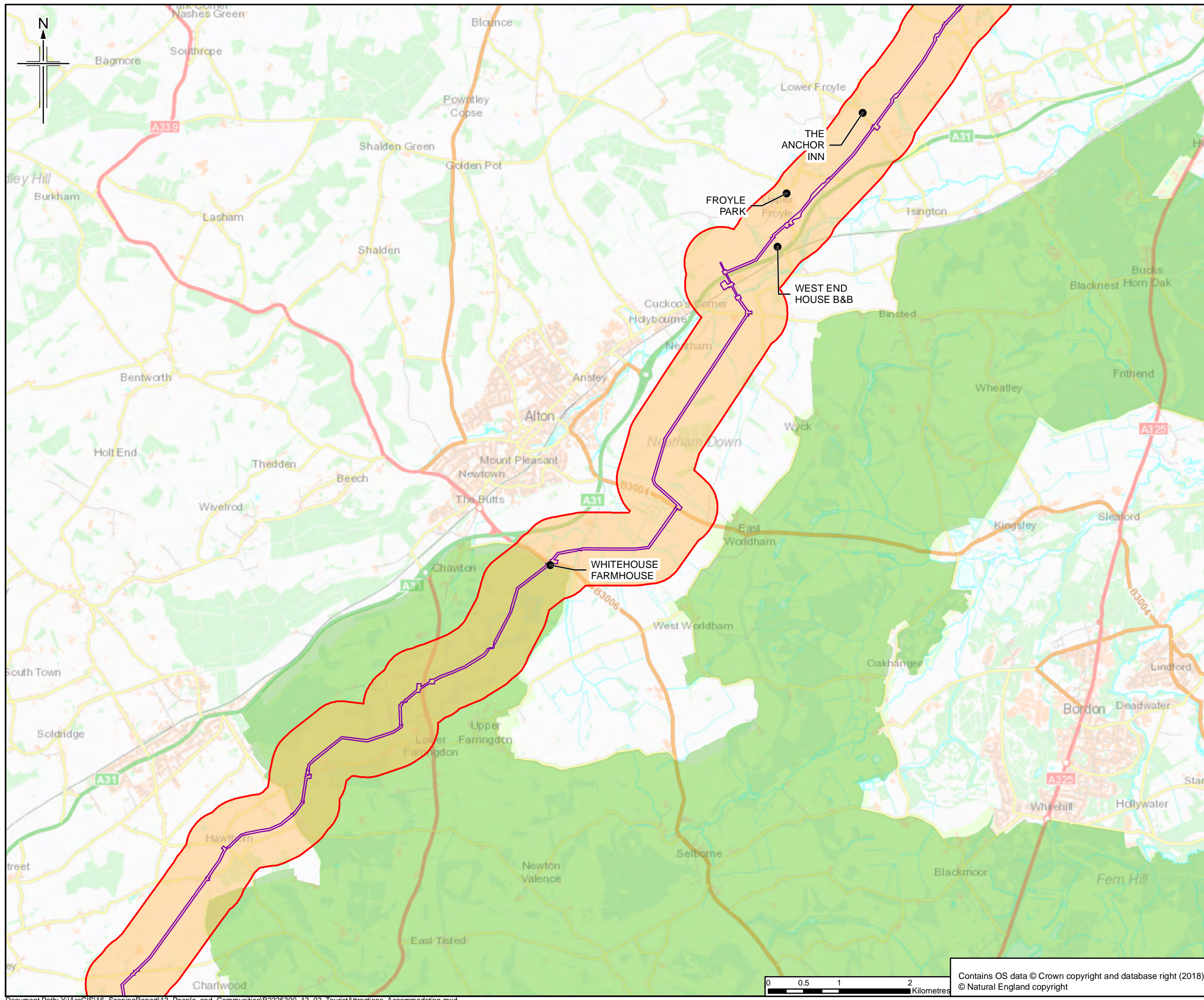
Project
Southampton to London Pipeline Project

Drawing title
TOURIST ATTRACTIONS AND ACCOMMODATION

Drawing Status	FOR ISSUE	
Scale	1:50,000 @ A3	DO NOT SCALE
Jacobs No.	B2325300	
BIM No.		
Drawing number	Figure 13.3 Sheet 3 of 7	Rev 0

Contains OS data © Crown copyright and database right (2018)
 © Natural England copyright





- Legend**
- Order Limits
 - Local Area of Influence
 - Rural
 - South Downs National Park
 - Accommodation
 - Attractions

The order limits show an assumed Project working area. This has been based on the pipeline route and developed for the purposes of scoping.

0	20/06/2018	For Issue	RH	VW	ES	BS
Rev.	Rev. Date	Purpose of revision	Orig/Down	Checked	Rev'd	Apprv'd

JACOBS
 1180 Eskdale Road, Weybridge, Wokingham, RG41 1TU, UK
 Tel: +44(0)118 946 7000 Fax: +44(0)118 946 7001
 www.jacobs.com


Client
 Esso Petroleum Company, Limited
 Ermyn House,
 Ermyn Way,
 Leatherhead,
 Surrey,
 KT22 8UX

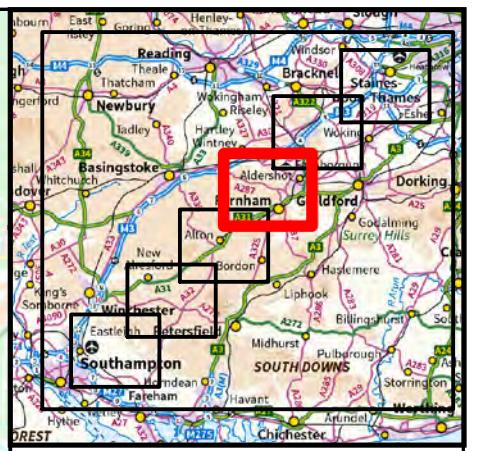
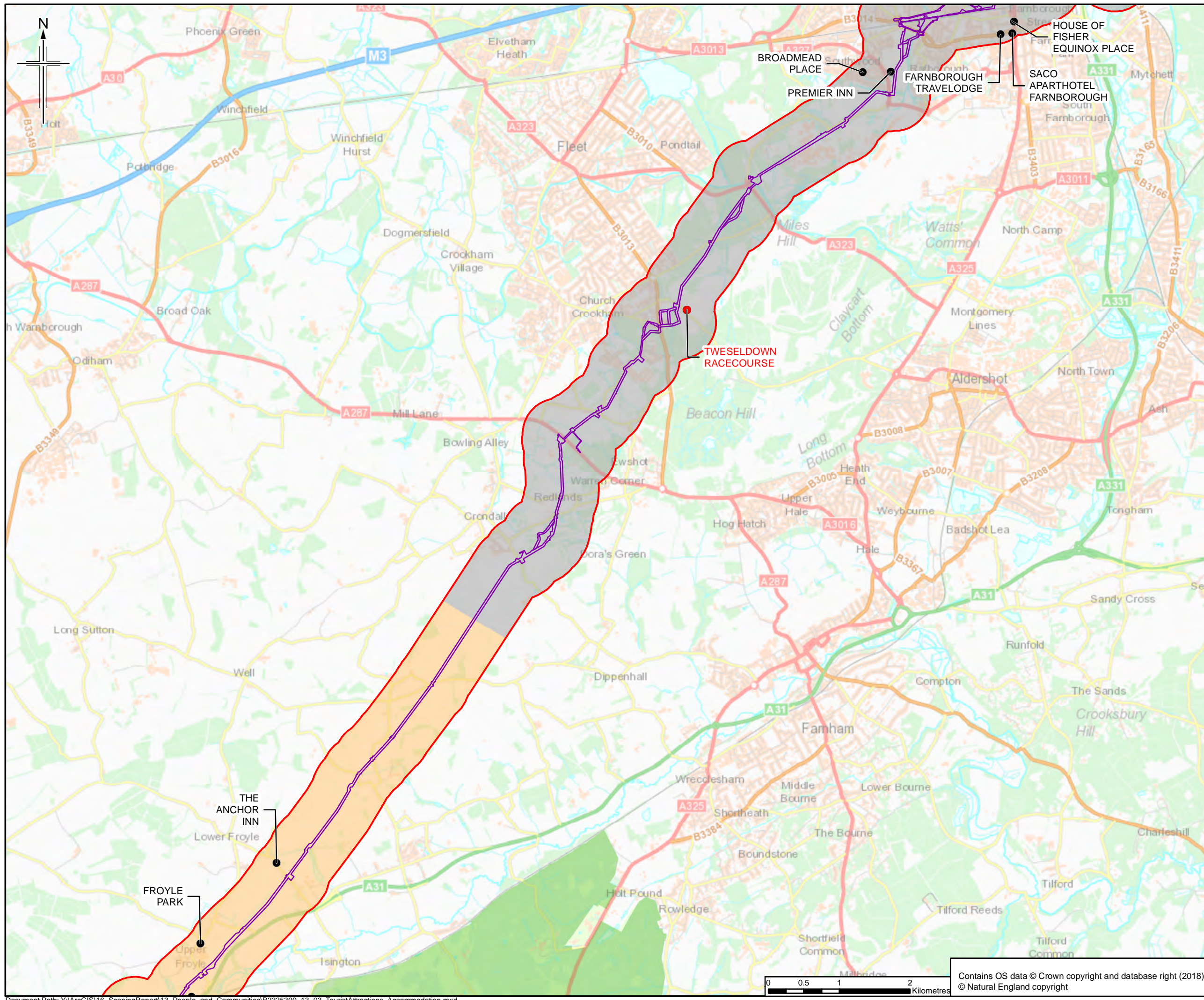
Project
 Southampton to London Pipeline Project

Drawing title
TOURIST ATTRACTIONS AND ACCOMMODATION

Drawing Status	FOR ISSUE	
Scale	1:50,000 @ A3	DO NOT SCALE
Jacobs No.	B2325300	
BIM No.		
Drawing number	Figure 13.3 Sheet 4 of 7	Rev 0

Contains OS data © Crown copyright and database right (2018)
 © Natural England copyright





- Legend**
- Order Limits
 - Local Area of Influence
 - Rural
 - Urban
 - South Downs National Park
 - Accommodation
 - Attractions

The order limits show an assumed Project working area. This has been based on the pipeline route and developed for the purposes of scoping.

Rev.	Rev. Date	Purpose of revision	Ongr/Dwn	Checkd	Rev'd	Apprv'd
0	20/06/2016	For Issue	RH	VW	ES	BS



Client
Esso Petroleum Company, Limited
Ermyn House,
Ermyn Way,
Leatherhead,
Surrey,
KT22 8UX

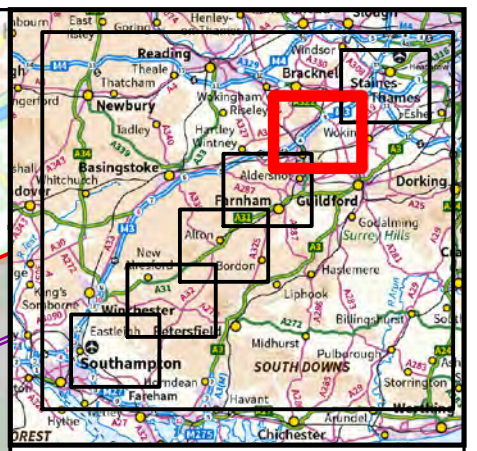
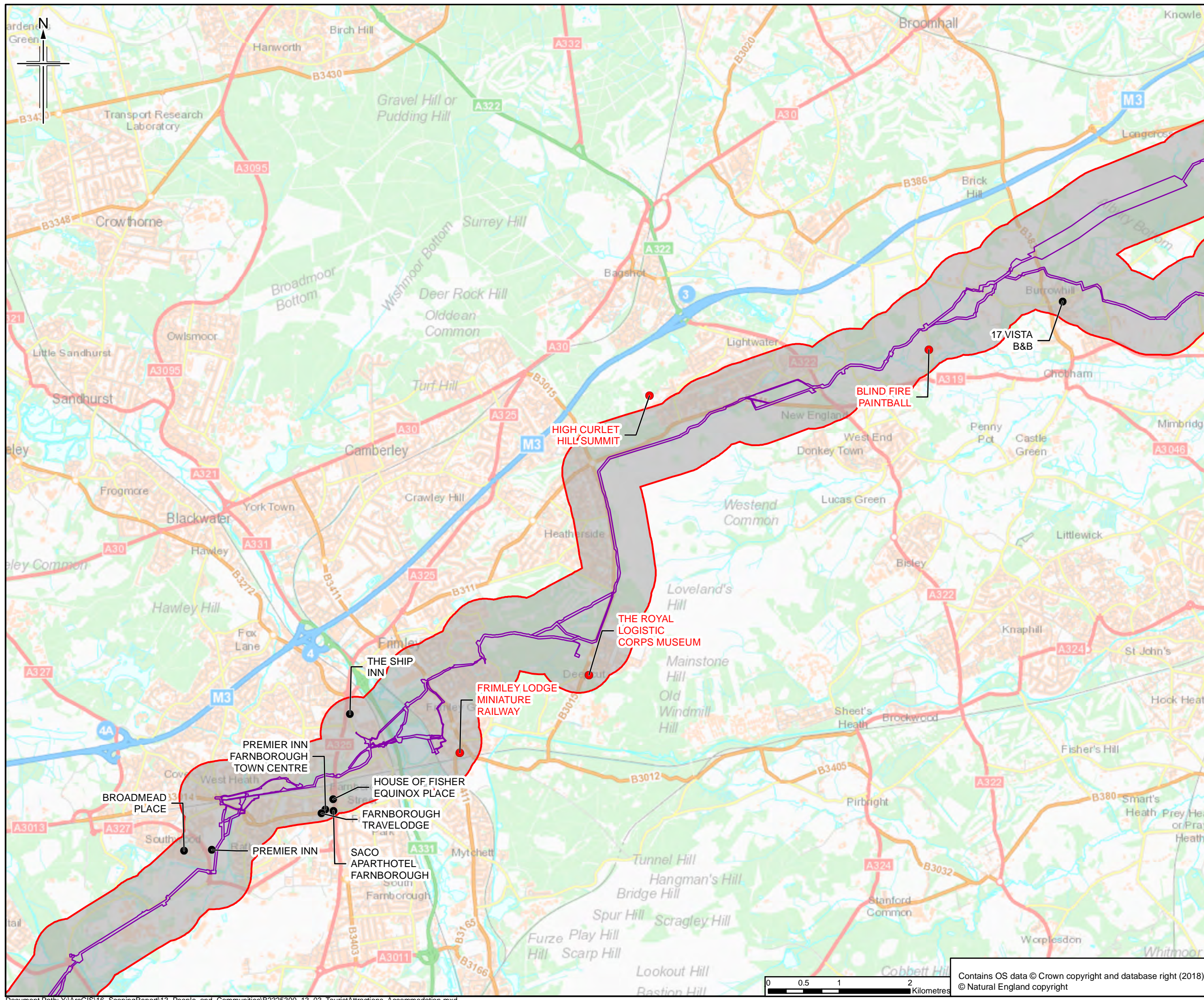


Drawing title
TOURIST ATTRACTIONS AND ACCOMMODATION

Drawing Status	FOR ISSUE	
Scale	1:50,000 @ A3	DO NOT SCALE
Jacobs No.	B2325300	
BIM No.		
Drawing number	Figure 13.3 Sheet 5 of 7	Rev 0

Contains OS data © Crown copyright and database right (2018)
© Natural England copyright





- Legend**
- Order Limits
 - Local Area of Influence
 - Urban
 - South Downs National Park
 - Accommodation
 - Attractions

The order limits show an assumed Project working area. This has been based on the pipeline route and developed for the purposes of scoping.

Rev.	Rev. Date	Purpose of revision	Orig/Down	Checked	Rev'd	Apprv'd
0	20/06/2018	For Issue		RH	VW	ES BS



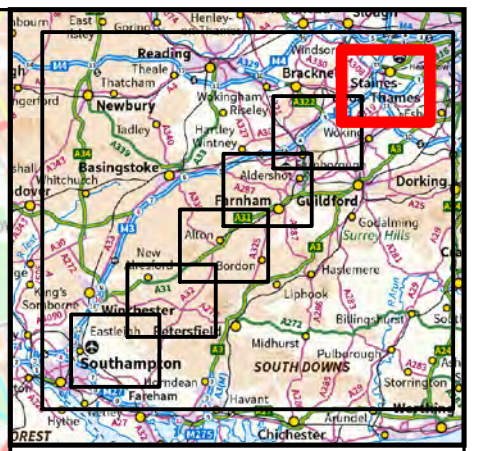
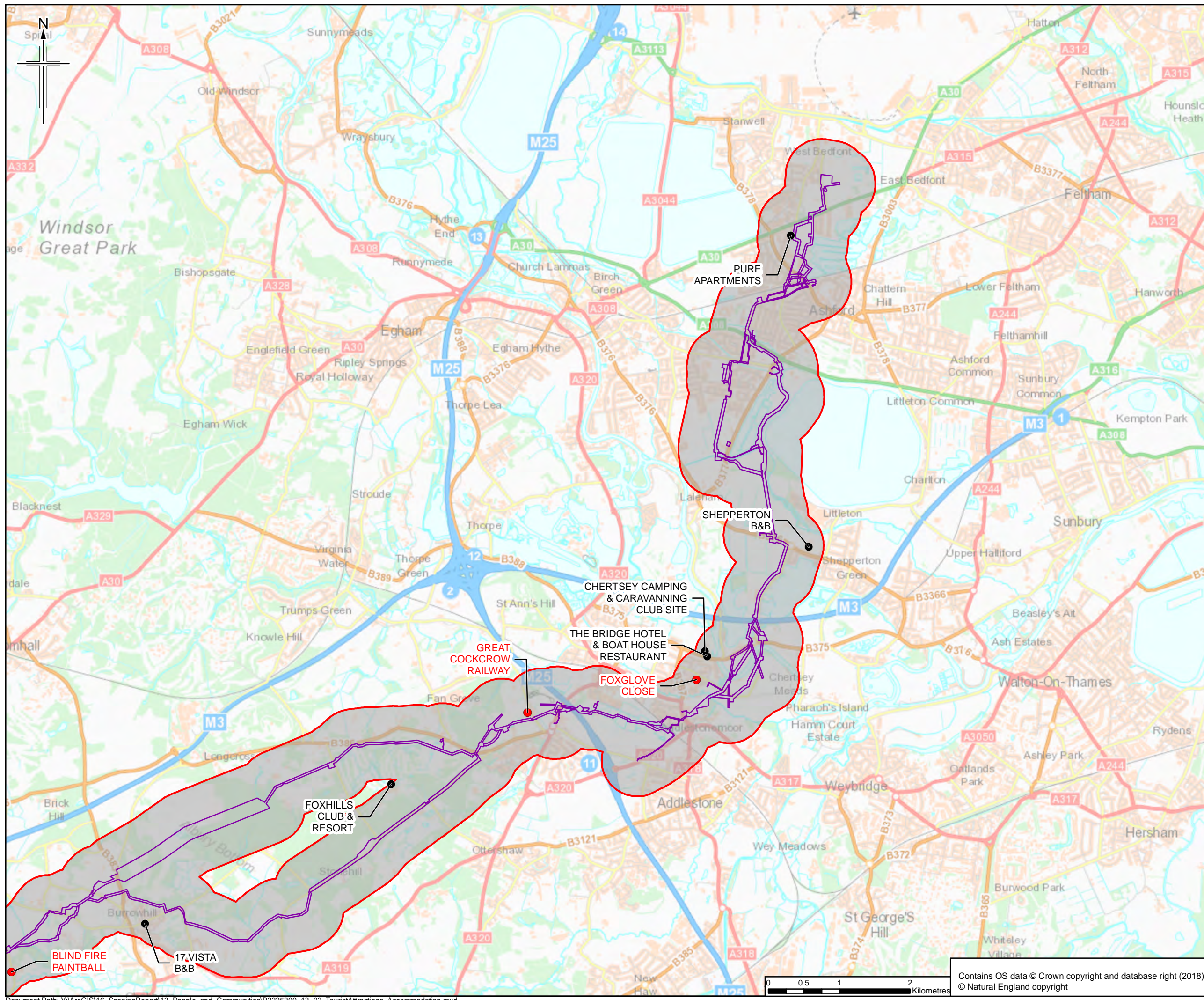
Client
Esso Petroleum Company, Limited
Ermyn House,
Ermyn Way,
Leatherhead,
Surrey,
KT22 8UX



Drawing title
TOURIST ATTRACTIONS AND ACCOMMODATION

Drawing Status	FOR ISSUE	
Scale	1:50,000 @ A3	DO NOT SCALE
Jacobs No.	B2325300	
BIM No.		
Drawing number	Figure 13.3 Sheet 6 of 7	Rev 0

Contains OS data © Crown copyright and database right (2018)
© Natural England copyright



- Legend**
- Order Limits
 - Local Area of Influence
 - Urban
 - South Downs National Park
 - Accommodation
 - Attractions

The order limits show an assumed Project working area. This has been based on the pipeline route and developed for the purposes of scoping.

Rev.	Rev. Date	Purpose of revision	Orig/Dwn	Checkd	Rev'd	Apprv'd
0	20/06/2016	For Issue		RH	VW	ES BS

JACOBS
 1180 Estate Road, Weybridge, Middlesex, TW20 2EX, UK
 Tel: +44(0)191 946 7000 Fax: +44(0)191 946 7001
 www.jacobs.com


Client
 Esso Petroleum Company, Limited
 Ermyn House,
 Ermyn Way,
 Leatherhead,
 Surrey,
 KT22 8UX

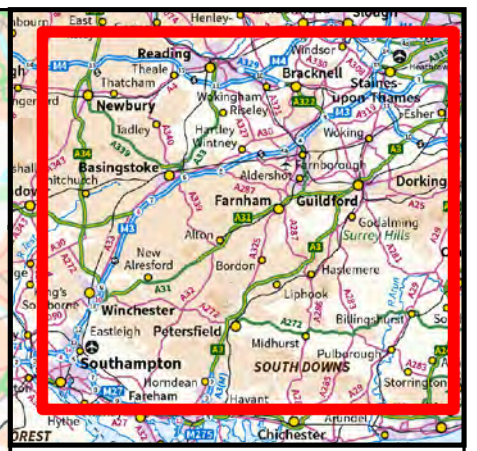
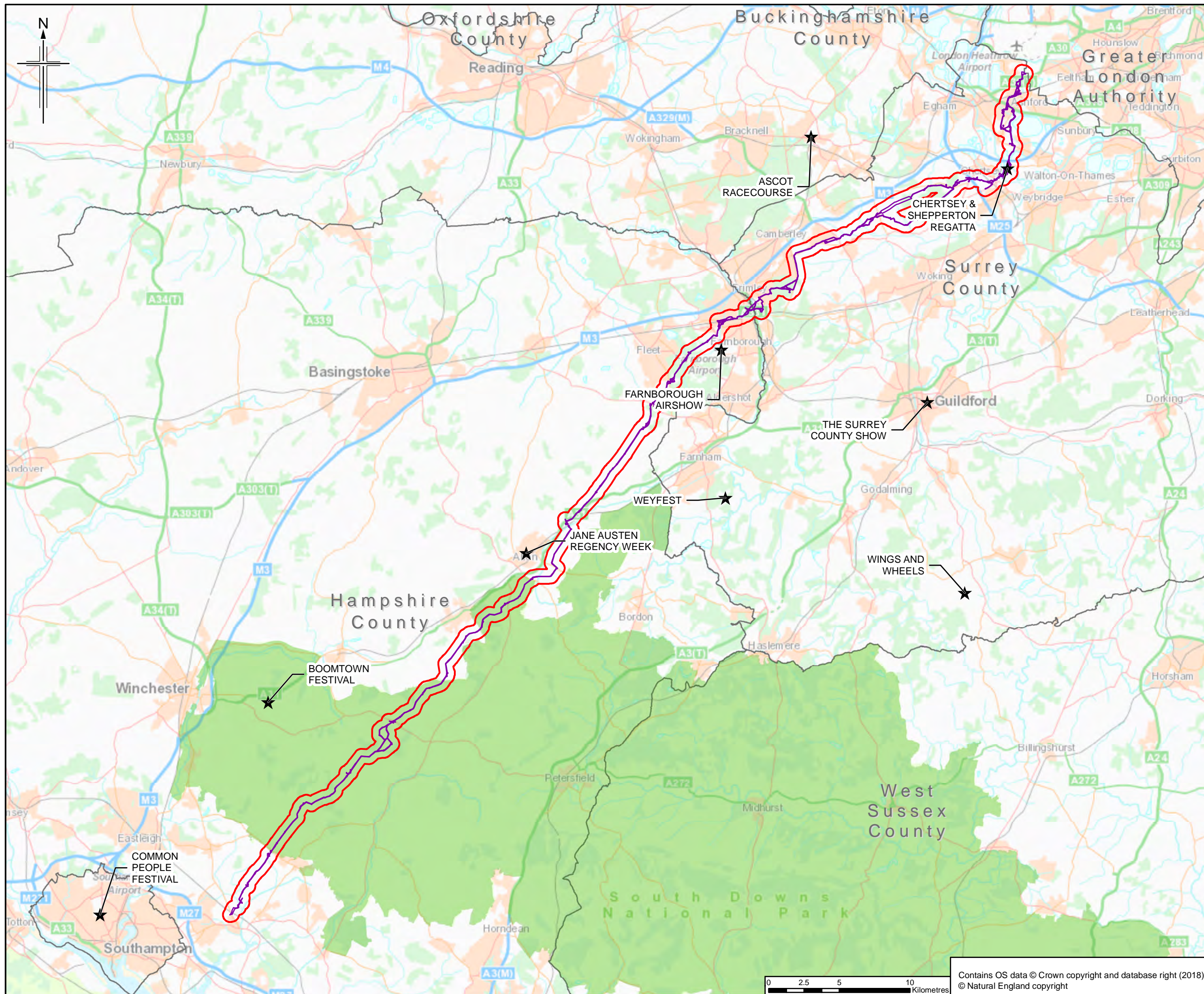
Project
Southampton to London Pipeline Project

Drawing title
TOURIST ATTRACTIONS AND ACCOMMODATION

Drawing Status	FOR ISSUE	
Scale	1:50,000 @ A3	DO NOT SCALE
Jacobs No.	B2325300	
BIM No.		
Drawing number	Figure 13.3 Sheet 7 of 7	Rev 0

Contains OS data © Crown copyright and database right (2018)
 © Natural England copyright





- Legend**
- Order Limits
 - Local Area of Influence
 - South Downs National Park
 - ★ Event Location

The order limits show an assumed Project working area. This has been based on the pipeline route and developed for the purposes of scoping.

Rev.	Rev. Date	Purpose of revision	Ongr/Dwn	Checkd	Rev'd	Apprv'd
0	11/07/2018	For Issue	RH	VW	ES	RS

JACOBS
 1180 Eskdale Road, Weybridge, Wokingham, RG41 1TU, UK
 Tel: +44(0)118 946 7000 Fax: +44(0)118 946 7001
 www.jacobs.com


Client
 Esso Petroleum Company, Limited
 Ermyn House,
 Ermyn Way,
 Leatherhead,
 Surrey,
 KT22 8UX

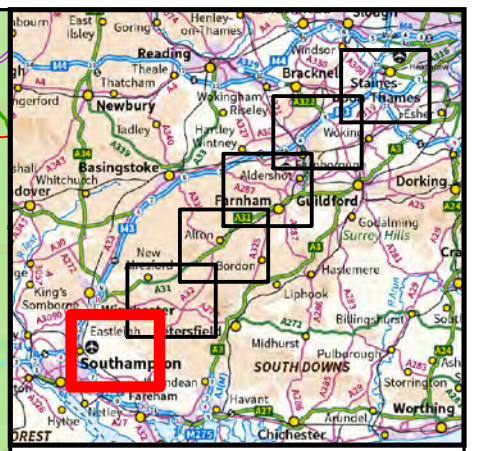
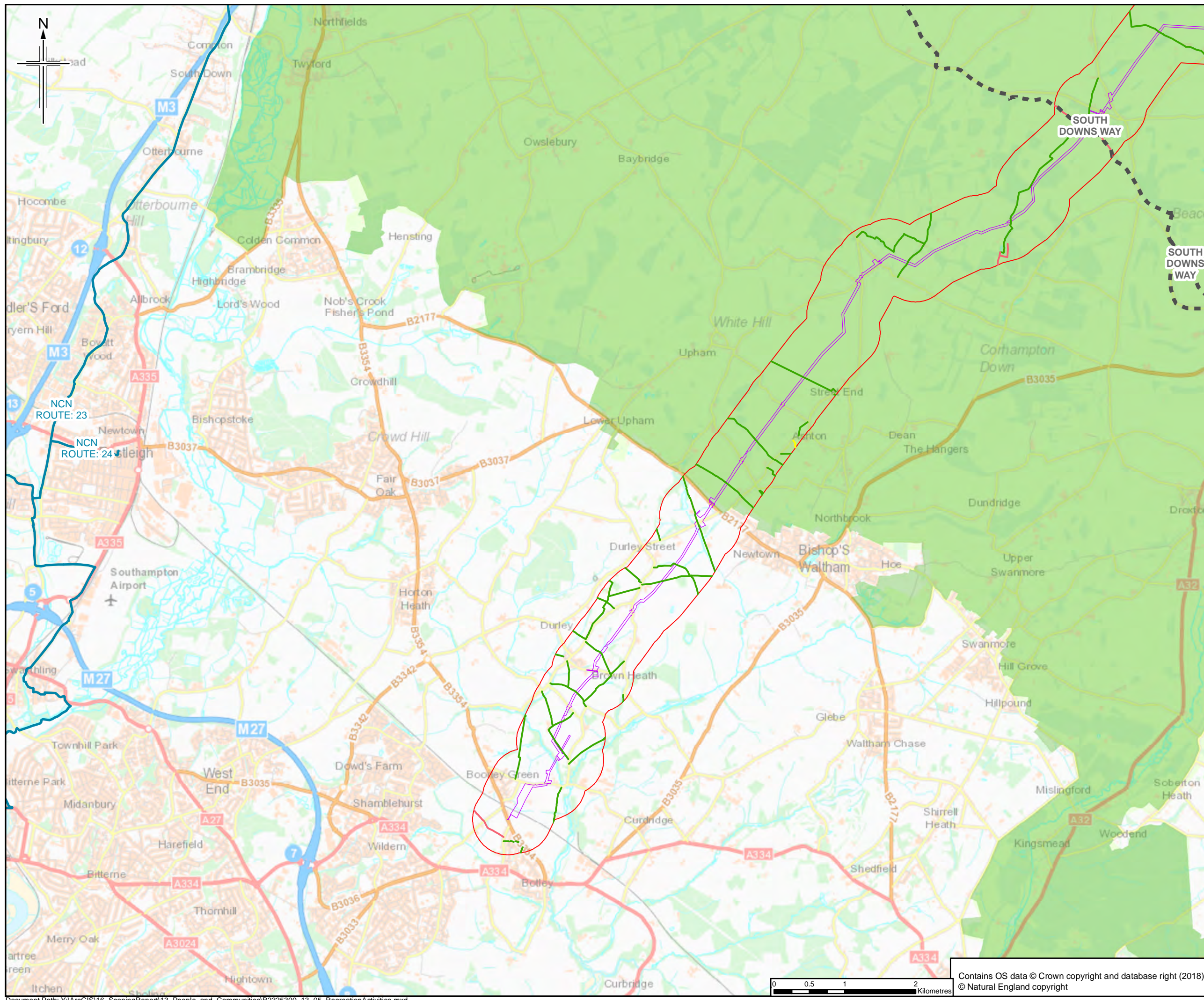
Project
 Southampton to London Pipeline Project

Drawing title
EVENT LOCATIONS

Drawing Status	FOR ISSUE	
Scale	1:250,000 @ A3	DO NOT SCALE
Jacobs No.	B2325300	
BIM No.		
Drawing number	Figure 13.4 Sheet 1 of 1	Rev 0

Contains OS data © Crown copyright and database right (2018)
 © Natural England copyright





- Legend**
- Order Limits
 - Local Area of Influence
 - South Downs National Park
 - Bridleway
 - Footpath
 - Restricted Byway
 - National Cycle Route
 - National Trails

The order limits show an assumed Project working area. This has been based on the pipeline route and developed for the purposes of scoping.

Rev.	Rev. Date	Purpose of revision	Orig/Down	Checked	Rev'd	Apprv'd
0	19/06/2018	For Issue		RH	VW	ES RS




Client
 Esso Petroleum Company, Limited
 Ermyn House,
 Ermyn Way,
 Leatherhead,
 Surrey,
 KT22 8UX

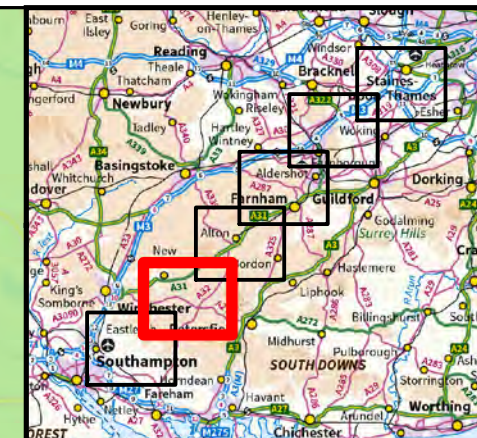
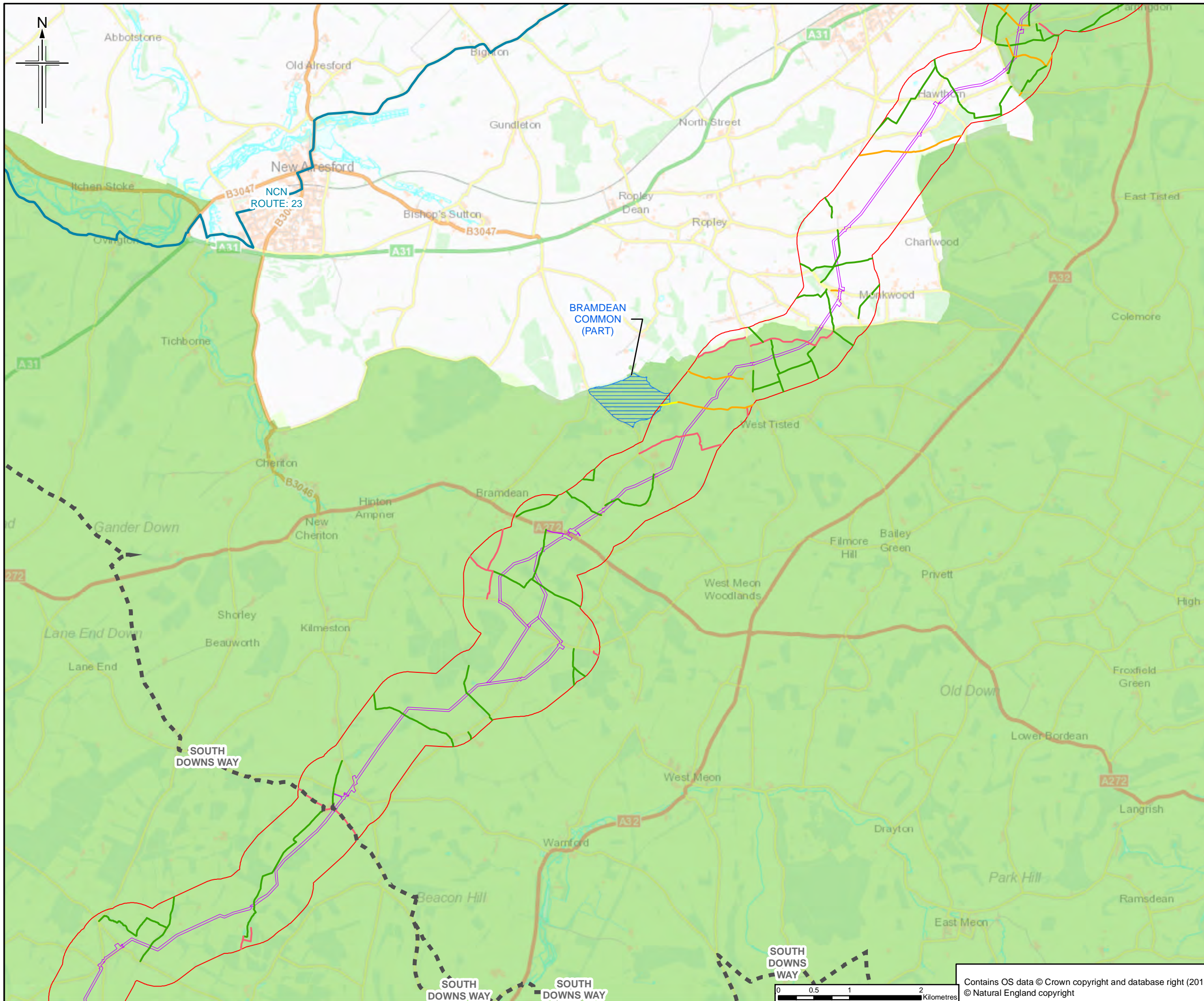


Drawing title
RECREATION ACTIVITIES

Drawing Status	FOR ISSUE	
Scale	1:50,000 @ A3	DO NOT SCALE
Jacobs No.	B2325300	
BIM No.		
Drawing number	Figure 13.5 Sheet 1 of 6	Rev 0

Contains OS data © Crown copyright and database right (2018)
 © Natural England copyright





- Legend**
- Order Limits
 - Local Area of Influence
 - South Downs National Park
 - Bridleway
 - Byway
 - Footpath
 - Restricted Byway
 - National Cycle Route
 - National Trails
 - Open Access - Section 04

The order limits show an assumed Project working area. This has been based on the pipeline route and developed for the purposes of scoping.

Rev.	Rev. Date	For Issue	By	Checked	Approved
0	19/06/2018	For Issue	RH	VW	ES RS

JACOBS
 1180 Estate Road, Weybridge, Wokingham, RG41 1TU, UK
 Tel: +44(0)118 946 7000 Fax: +44(0)118 946 7001
 www.jacobs.com


Client
 Esso Petroleum Company, Limited
 Ermyn House,
 Ermyn Way,
 Leatherhead,
 Surrey,
 KT22 8UX

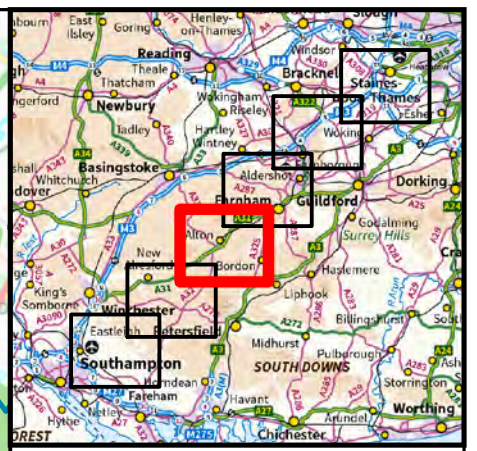
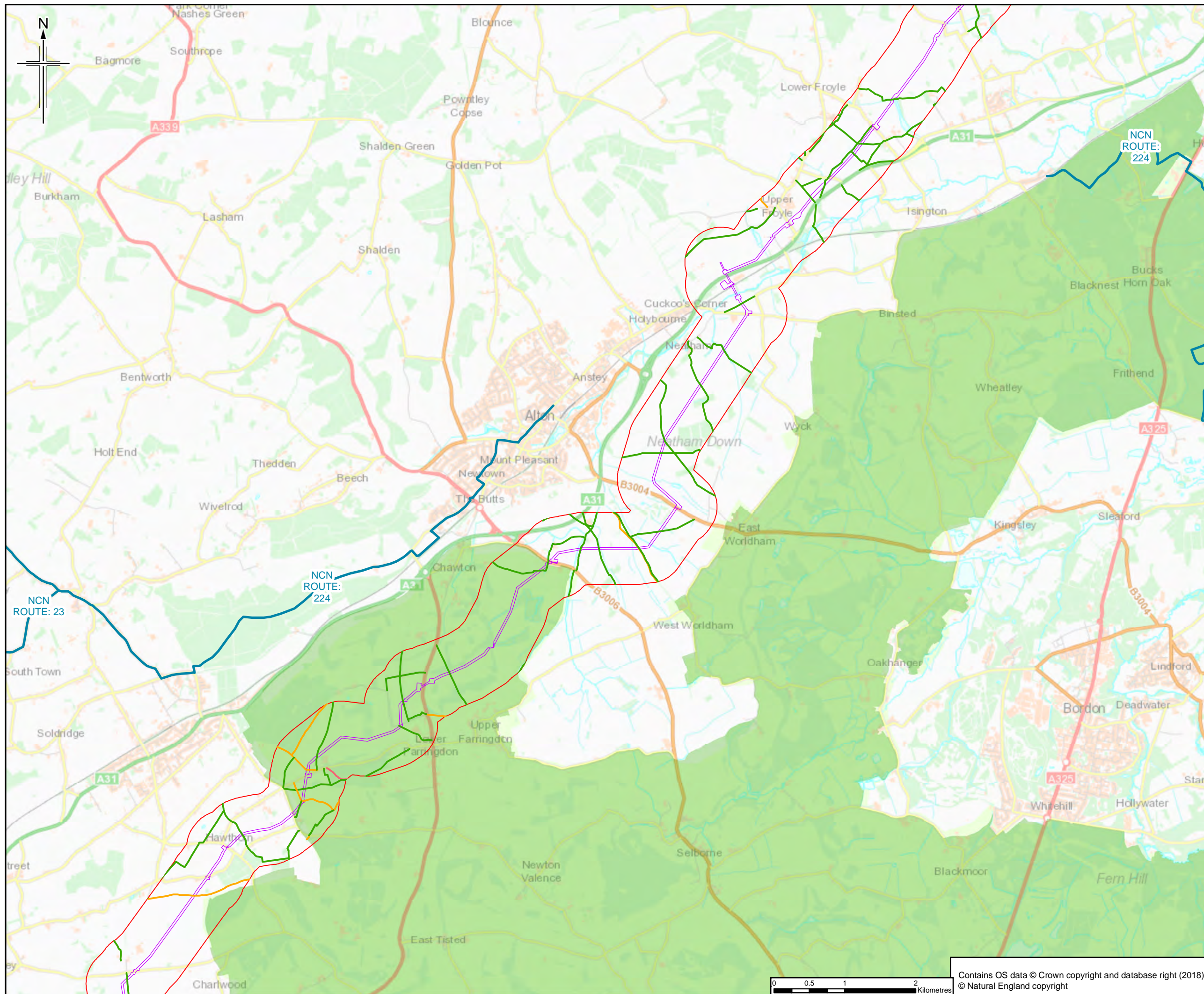
Project
Southampton to London Pipeline Project

Drawing title
RECREATION ACTIVITIES

Drawing Status	FOR ISSUE	
Scale	1:50,000 @ A3	DO NOT SCALE
Jacobs No.	B2325300	
BIM No.		
Drawing number	Figure 13.5 Sheet 2 of 6	Rev 0

Contains OS data © Crown copyright and database right (2018)
 © Natural England copyright





- Legend**
- Order Limits
 - Local Area of Influence
 - South Downs National Park
 - Bridleway
 - Byway
 - Footpath
 - National Cycle Route

The order limits show an assumed Project working area. This has been based on the pipeline route and developed for the purposes of scoping.

Rev.	Rev. Date	Purpose of revision	Ongr/Dwn	Checked	Rev'd	Apprv'd
0	19/06/2018	For Issue		RH	VW	ES RS




Client
Esso Petroleum Company, Limited
Ermyn House,
Ermyn Way,
Leatherhead,
Surrey,
KT22 8UX

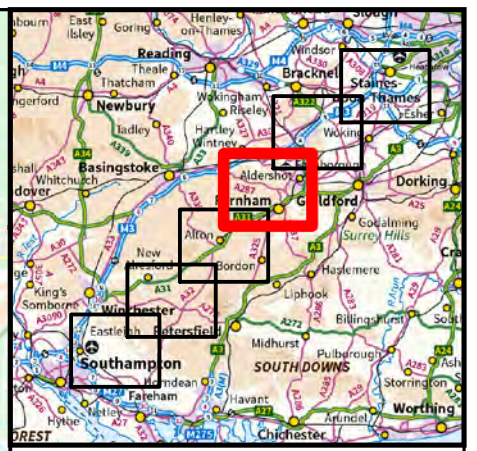
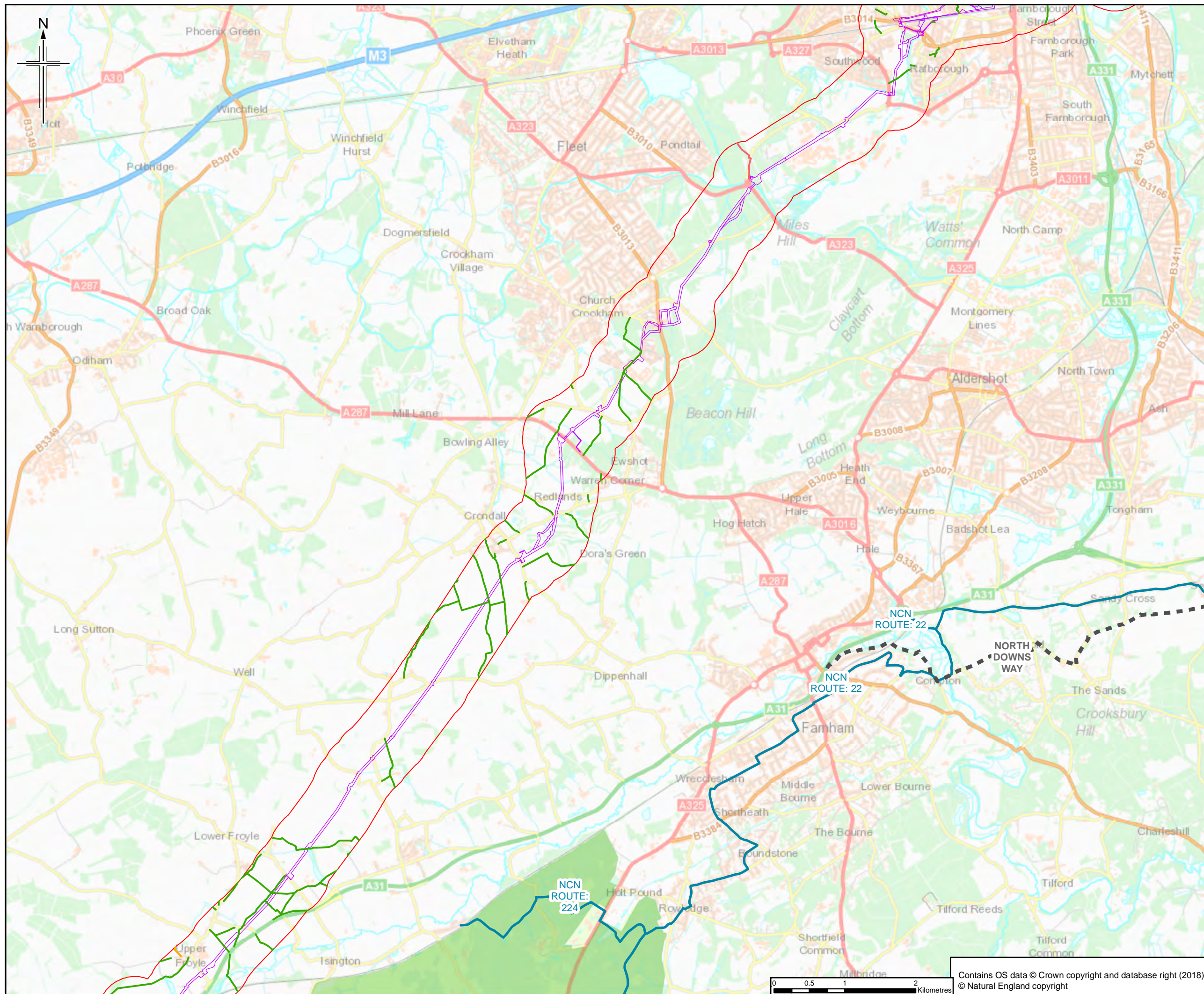


Drawing title
RECREATION ACTIVITIES

Drawing Status	FOR ISSUE	
Scale	1:50,000 @ A3	DO NOT SCALE
Jacobs No.	B2325300	
BIM No.		
Drawing number	Figure 13.5 Sheet 3 of 6	Rev 0

Contains OS data © Crown copyright and database right (2018)
© Natural England copyright





- Legend**
- Order Limits
 - Local Area of Influence
 - South Downs National Park
 - Bridleway
 - Byway
 - Footpath
 - National Cycle Route
 - National Trails

The order limits show an assumed Project working area. This has been based on the pipeline route and developed for the purposes of scoping.

Rev.	Rev. Date	Purpose of revision	Ongr/Dwn	Checkd	Rev'd	Apprv'd
0	19/06/2018	For Issue	RH	VW	ES	RS



Client
Esso Petroleum Company, Limited
Ermyn House,
Ermyn Way,
Leatherhead,
Surrey,
KT22 8UX

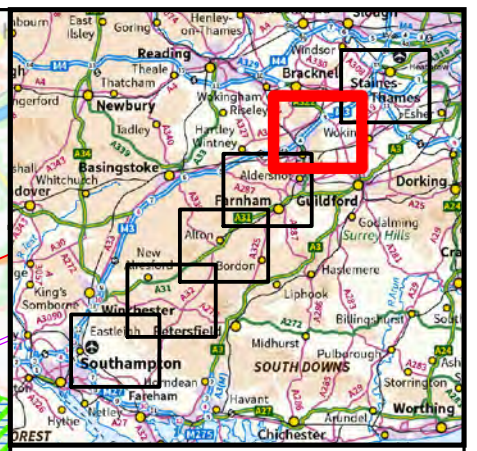
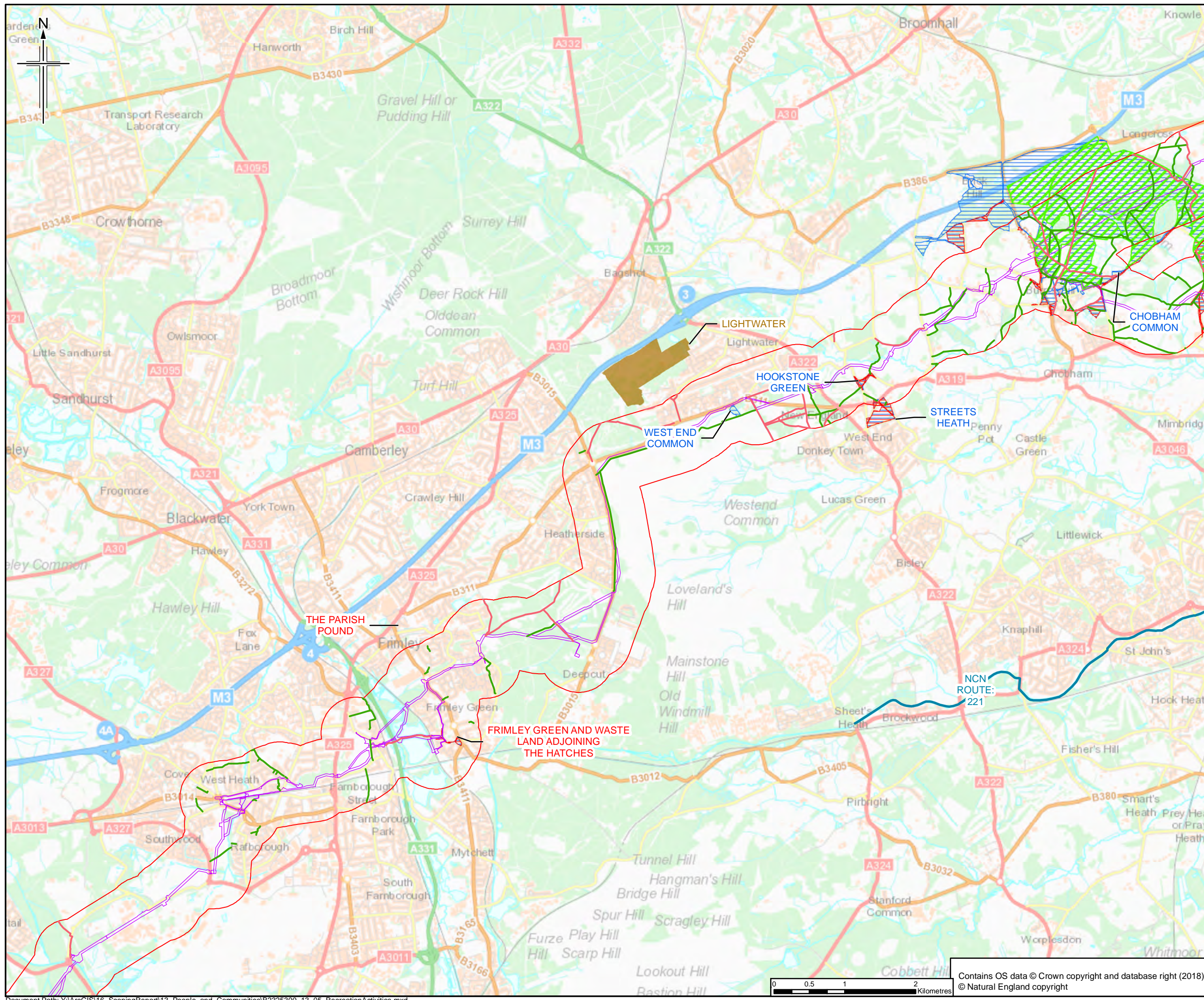


Drawing title
RECREATION ACTIVITIES

Drawing Status	FOR ISSUE	
Scale	1:50,000 @ A3	DO NOT SCALE
Jacobs No.	B2325300	
BIM No.		
Drawing number	Figure 13.5 Sheet 4 of 6	Rev 0

Contains OS data © Crown copyright and database right (2018)
© Natural England copyright





- Legend**
- Order Limits
 - Local Area of Influence
 - Bridleway
 - Footpath
 - National Cycle Route
 - National Nature Reserve
 - Open Access - Section 15
 - Open Access - Section 04
 - Country Park

The order limits show an assumed Project working area. This has been based on the pipeline route and developed for the purposes of scoping.

Rev.	Rev. Date	Purpose of revision	Ongr/Dwn	Checkd	Rev'd	Apprv'd
0	19/06/2018	For Issue	RH	VW	ES	RS

JACOBS
 1180 Estate Road, Wokingham, RG41 1TU, UK
 Tel: +44(0)118 946 7000 Fax: +44(0)118 946 7001
 www.jacobs.com


Client
 Esso Petroleum Company, Limited
 Ermyn House,
 Ermyn Way,
 Leatherhead,
 Surrey,
 KT22 8UX

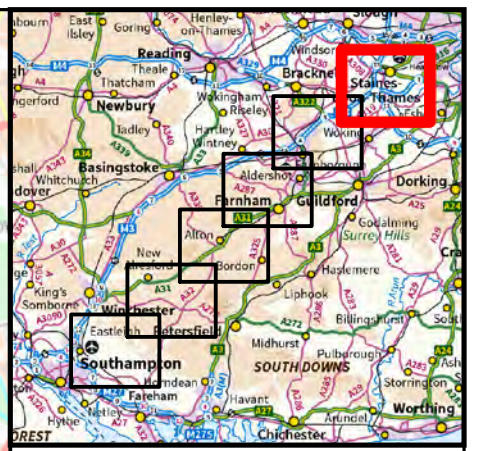
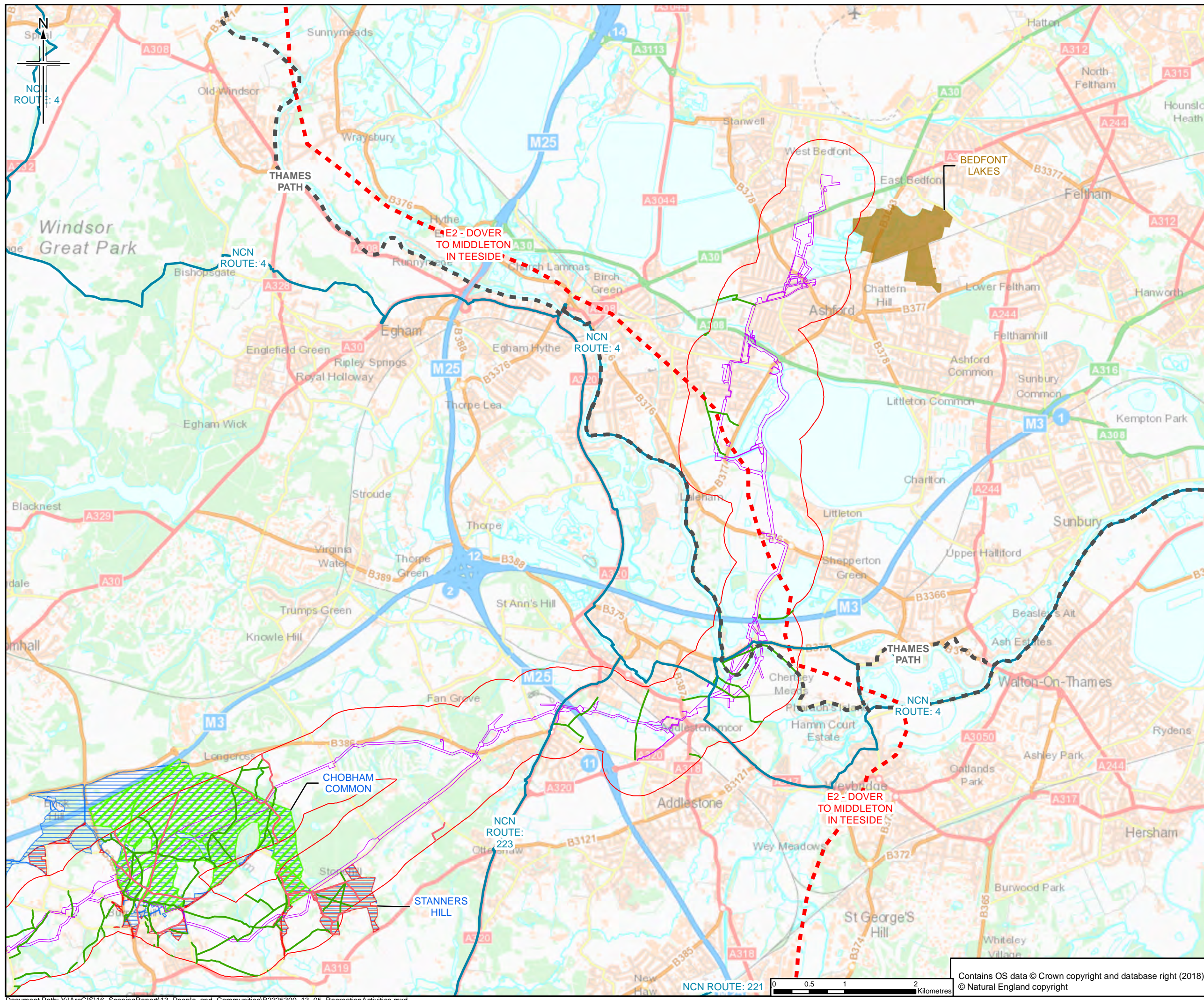
Project
Southampton to London Pipeline Project

Drawing title
RECREATION ACTIVITIES

Drawing Status	FOR ISSUE	
Scale	1:50,000 @ A3	DO NOT SCALE
Jacobs No.	B2325300	
BIM No.		
Drawing number	Figure 13.5 Sheet 5 of 6	Rev 0

Contains OS data © Crown copyright and database right (2018)
 © Natural England copyright





- Legend**
- Order Limits
 - Local Area of Influence
 - Bridleway
 - Footpath
 - National Cycle Route
 - Long Distance Walking Routes
 - National Trails
 - National Nature Reserve
 - Open Access - Section 15
 - Open Access - Section 04
 - Country Park

The order limits show an assumed Project working area. This has been based on the pipeline route and developed for the purposes of scoping.

Rev.	Rev. Date	Purpose of revision	Orig/Dwn	Checkd	Rev'd	Apprv'd
0	19/06/2018	For Issue		RH	VW	ES RS

JACOBS
 1180 Eskdale Road, Weybridge, Wokingham, RG41 1TU, UK
 Tel: +44(0)118 946 7000 Fax: +44(0)118 946 7001
 www.jacobs.com

Client
 Esso Petroleum Company, Limited
 Ermyn House,
 Ermyn Way,
 Leatherhead,
 Surrey,
 KT22 8UX

Project
 Southampton to London Pipeline Project

Drawing title
RECREATION ACTIVITIES

Drawing Status	FOR ISSUE	
Scale	1:50,000 @ A3	DO NOT SCALE
Jacobs No.	B2325300	
BIM No.		
Drawing number	Figure 13.5 Sheet 6 of 6	Rev 0

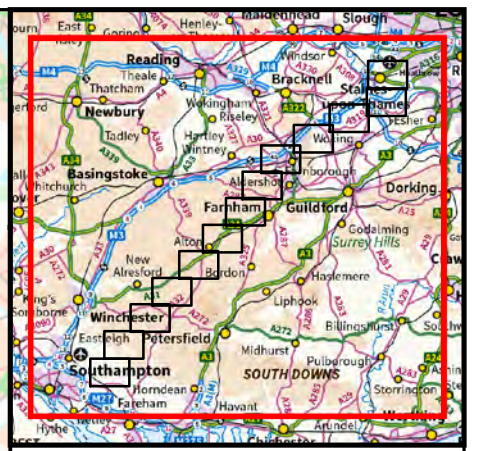
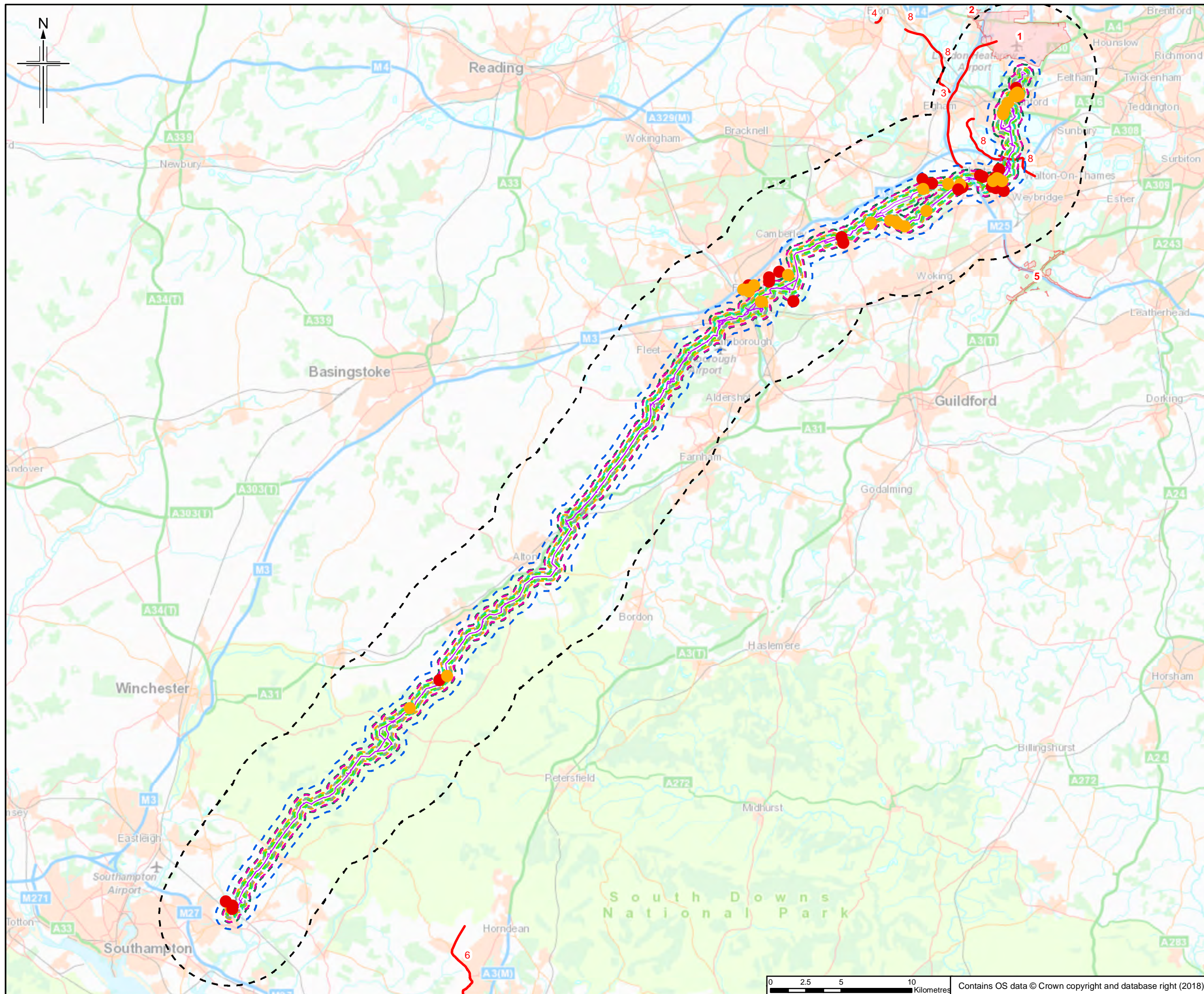
Contains OS data © Crown copyright and database right (2018)
 © Natural England copyright

Chapter 16

Figures

Scoping Report Volume 2





- Legend**
- Order Limits
 - 160m ZOI - Noise and Vibration (Rural maximum)
 - 200m ZOI - Dust
 - 250m ZOI - Contaminated Land
 - 300m ZOI - Historic Environment
 - 500m ZOI - Local Communities
 - 545m ZOI - Noise and Vibration (Urban maximum)
 - 1km ZOI - *
 - 5km ZOI - Traffic
- Planning Application**
- Amber
 - Red
 - Significant Developments (Linear)
 - Significant Developments (Area)
 - 1 - Heathrow Northwest Runway Expansion
 - 2 - Western Rail Link to Heathrow
 - 3 - Southern Rail Link - Chersey to Heathrow
 - 4 - Slough - Windsor Waterloo Rail Connection
 - 5 - M25 J10/A3 Improvement
 - 6 - Aquind Cable Connection

*Biodiversity, Groundwater, Designated Heritage Assets, Landscape and Visual, Soils and Geology

See Sheets 2 to 14 for details. The order limits show an assumed Project working area. This has been based on the pipeline route and developed for the purposes of scoping.

Rev.	Rev. Date	Initial Date	Purpose of revision	Orig/Dwn	Checkd	Rev'd	Apprv'd
0	17/07/2018						

JACOBS
 1180 Eastside Road, Weybridge, Wokingham, RG41 1TU, UK
 Tel: +44(0)118 946 7000 Fax: +44(0)118 946 7001
 www.jacobs.com


Client
 Esso Petroleum Company, Limited
 Ermyn House,
 Ermyn Way,
 Leatherhead,
 Surrey,
 KT22 8UX

Project
Southampton to London Pipeline Project

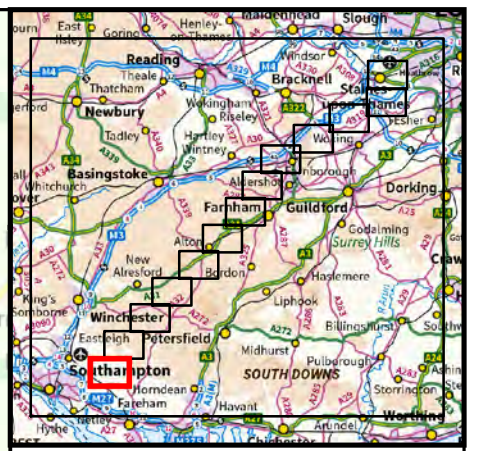
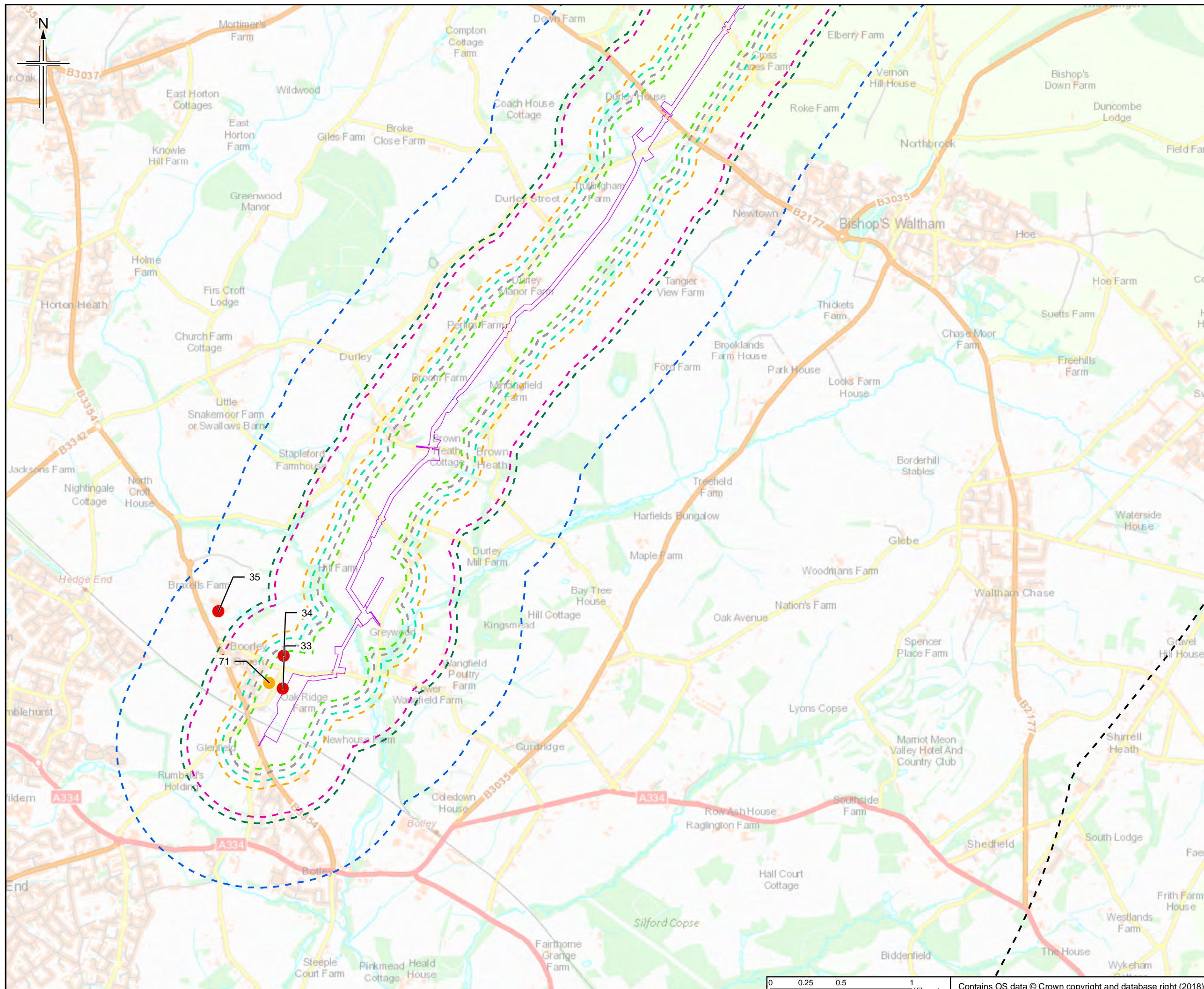
Drawing title
TYPE 2 CUMULATIVE ASSESSMENT - LONG LIST

Drawing Status	FOR ISSUE	
Scale	1:250,000 @ A3	DO NOT SCALE
Jacobs No.	B2325300	
BIM No.		
Drawing number	Figure 16.1 Sheet 1 of 14	Rev 0

This drawing is not to be used in whole or part other than for the intended purpose and project as defined on this drawing. Refer to the contract for full terms and conditions.



Contains OS data © Crown copyright and database right (2018)



- Legend**
- Order Limits
 - 160m ZOI - Noise and Vibration (Rural maximum)
 - 200m ZOI - Dust
 - 250m ZOI - Contaminated Land
 - 300m ZOI - Historic Environment
 - 500m ZOI - Local Communities
 - 545m ZOI - Noise and Vibration (Urban maximum)
 - 1km ZOI - *
 - 5km ZOI - Traffic
- Planning Application**
- Amber
 - Red
 - Significant Developments (Linear)
 - Significant Developments (Area)
 - 1 - Heathrow Northwest Runway Expansion
 - 2 - Western Rail Link to Heathrow
 - 3 - Southern Rail Link - Cherster to Heathrow
 - 4 - Slough - Windsor Waterloo Rail Connection
 - 5 - M25 J10/A3 Improvement
 - 6 - Aquind Cable Connection

*Biodiversity, Groundwater, Designated Heritage Assets, Landscape and Visual, Soils and Geology

The order limits show an assumed Project working area. This has been based on the pipeline route and developed for the purposes of scoping.

Rev.	Rev. Date	Initial Date	Author	Checked	Approved
0	17/07/2016		RH	DJ	NS RS




Client
Esso Petroleum Company, Limited
Ermyn House,
Ermyn Way,
Leatherhead,
Surrey,
KT22 8UX

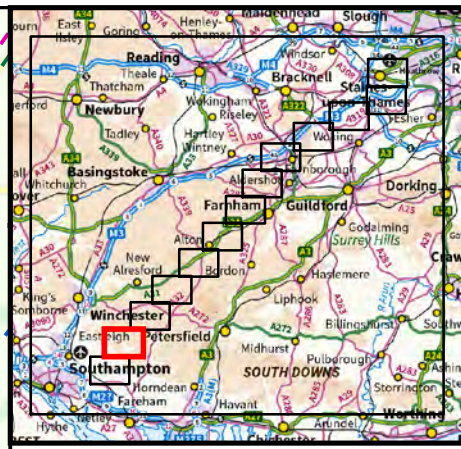
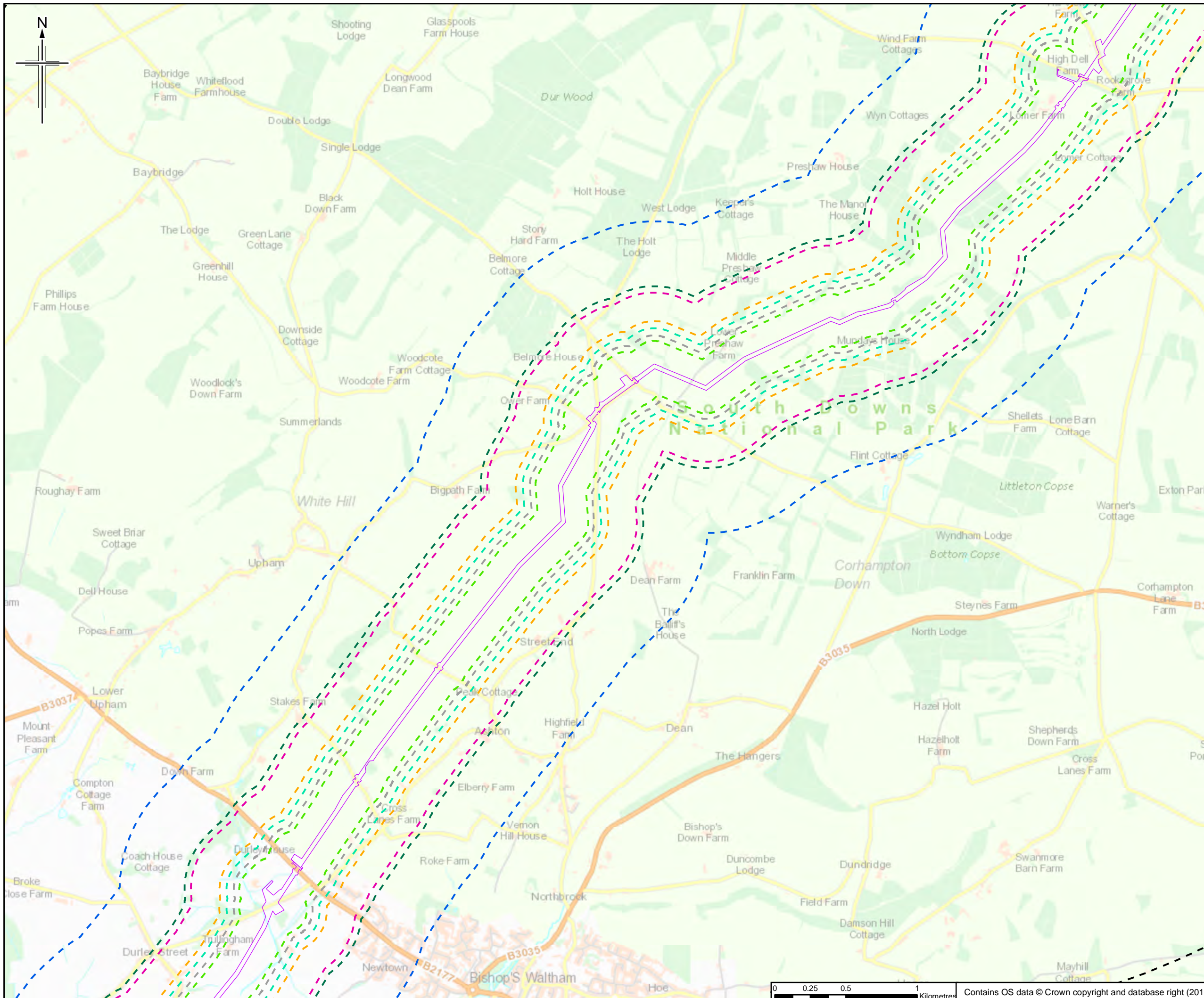


Drawing title
TYPE 2 CUMULATIVE ASSESSMENT - LONG LIST

Drawing Status	FOR ISSUE	
Scale	1:25,000 @ A3	DO NOT SCALE
Jacobs No.	B2325300	
BIM No.		
Drawing number	Figure 16.1 Sheet 2 of 14	Rev 0



Contains OS data © Crown copyright and database right (2018)



- Legend**
- Order Limits
 - 160m ZOI - Noise and Vibration (Rural maximum)
 - 200m ZOI - Dust
 - 250m ZOI - Contaminated Land
 - 300m ZOI - Historic Environment
 - 500m ZOI - Local Communities
 - 545m ZOI - Noise and Vibration (Urban maximum)
 - 1km ZOI - *
 - 5km ZOI - Traffic
- Planning Application**
- Amber
 - Red
 - Significant Developments (Linear)
 - Significant Developments (Area)
- 1 - Heathrow Northwest Runway Expansion
 - 2 - Western Rail Link to Heathrow
 - 3 - Southern Rail Link - Cherster to Heathrow
 - 4 - Slough - Windsor Waterloo Rail Connection
 - 5 - M25 J10/A3 Improvement
 - 6 - Aquind Cable Connection

*Biodiversity, Groundwater, Designated Heritage Assets, Landscape and Visual, Soils and Geology

The order limits show an assumed Project working area. This has been based on the pipeline route and developed for the purposes of scoping.

Rev.	Rev. Date	Purpose of revision	Orig/Dwn	Checkd	Rev'd	Apprv'd
0	17/07/2016	Initial Draft		RH	DJ	NS RS

JACOBS
 1180 Estate Road, Weybridge, Middlesex, TW20 2EX, UK
 Tel: +44(0)191 946 7000 Fax: +44(0)191 946 7001
 www.jacobs.com


Client
 Esso Petroleum Company, Limited
 Ermyn House,
 Ermyn Way,
 Leatherhead,
 Surrey,
 KT22 8UX

Project
Southampton to London Pipeline Project

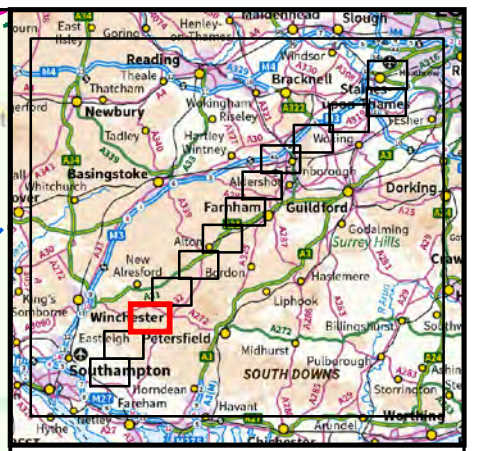
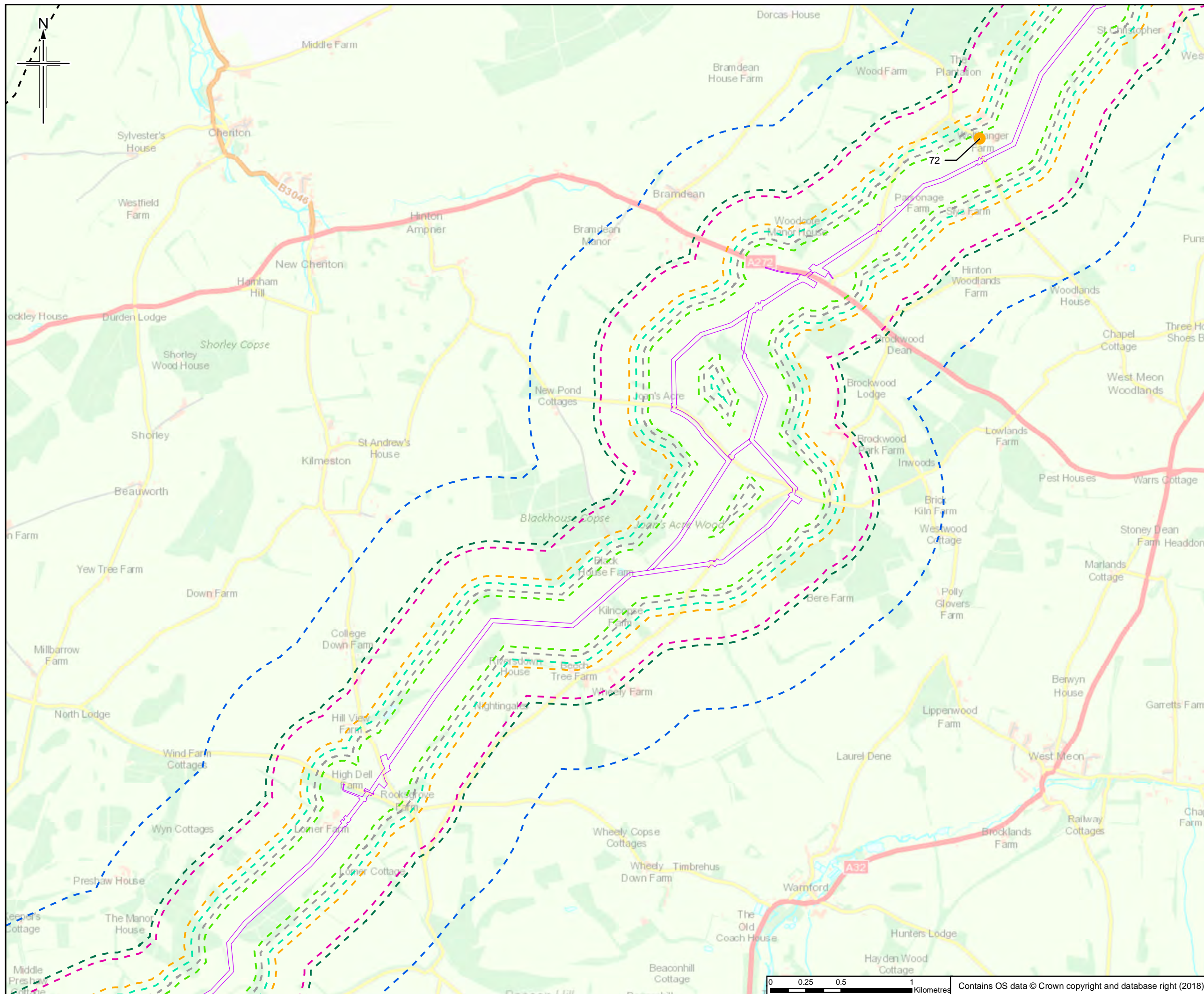
Drawing title
TYPE 2 CUMULATIVE ASSESSMENT - LONG LIST

Drawing Status	FOR ISSUE	
Scale	1:25,000 @ A3	DO NOT SCALE
Jacobs No.	B2325300	
BIM No.		
Drawing number	Figure 16.1 Sheet 3 of 14	Rev 0

This drawing is not to be used in whole or part other than for the intended purpose and project as defined on this drawing. Refer to the contract for full terms and conditions.



Contains OS data © Crown copyright and database right (2018)



- Legend**
- Order Limits
 - 160m ZOI - Noise and Vibration (Rural maximum)
 - 200m ZOI - Dust
 - 250m ZOI - Contaminated Land
 - 300m ZOI - Historic Environment
 - 500m ZOI - Local Communities
 - 545m ZOI - Noise and Vibration (Urban maximum)
 - 1km ZOI - *
 - 5km ZOI - Traffic
- Planning Application**
- Amber
 - Red
 - Significant Developments (Linear)
 - Significant Developments (Area)
- 1 - Heathrow Northwest Runway Expansion
 - 2 - Western Rail Link to Heathrow
 - 3 - Southern Rail Link - Cherster to Heathrow
 - 4 - Slough - Windsor Waterloo Rail Connection
 - 5 - M25 J10/A3 Improvement
 - 6 - Aquind Cable Connection

*Biodiversity, Groundwater, Designated Heritage Assets, Landscape and Visual, Soils and Geology

The order limits show an assumed Project working area. This has been based on the pipeline route and developed for the purposes of scoping.

Rev.	Rev. Date	Initial Date	Ons/Dwn	Checked	Rev'd	Apprv'd
0	17/07/2018					

JACOBS
 1180 Exton Road, Wokingham, Wokingham, RG41 1TU, UK
 Tel: +44(0)118 946 7000 Fax: +44(0)118 946 7001
 www.jacobs.com


Client
 Esso Petroleum Company, Limited
 Ermyn House,
 Ermyn Way,
 Leatherhead,
 Surrey,
 KT22 8UX

Project
Southampton to London Pipeline Project

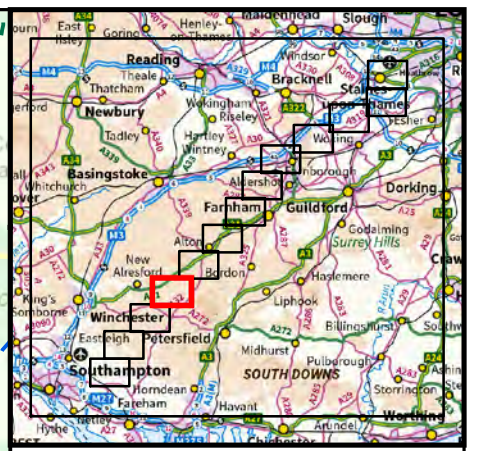
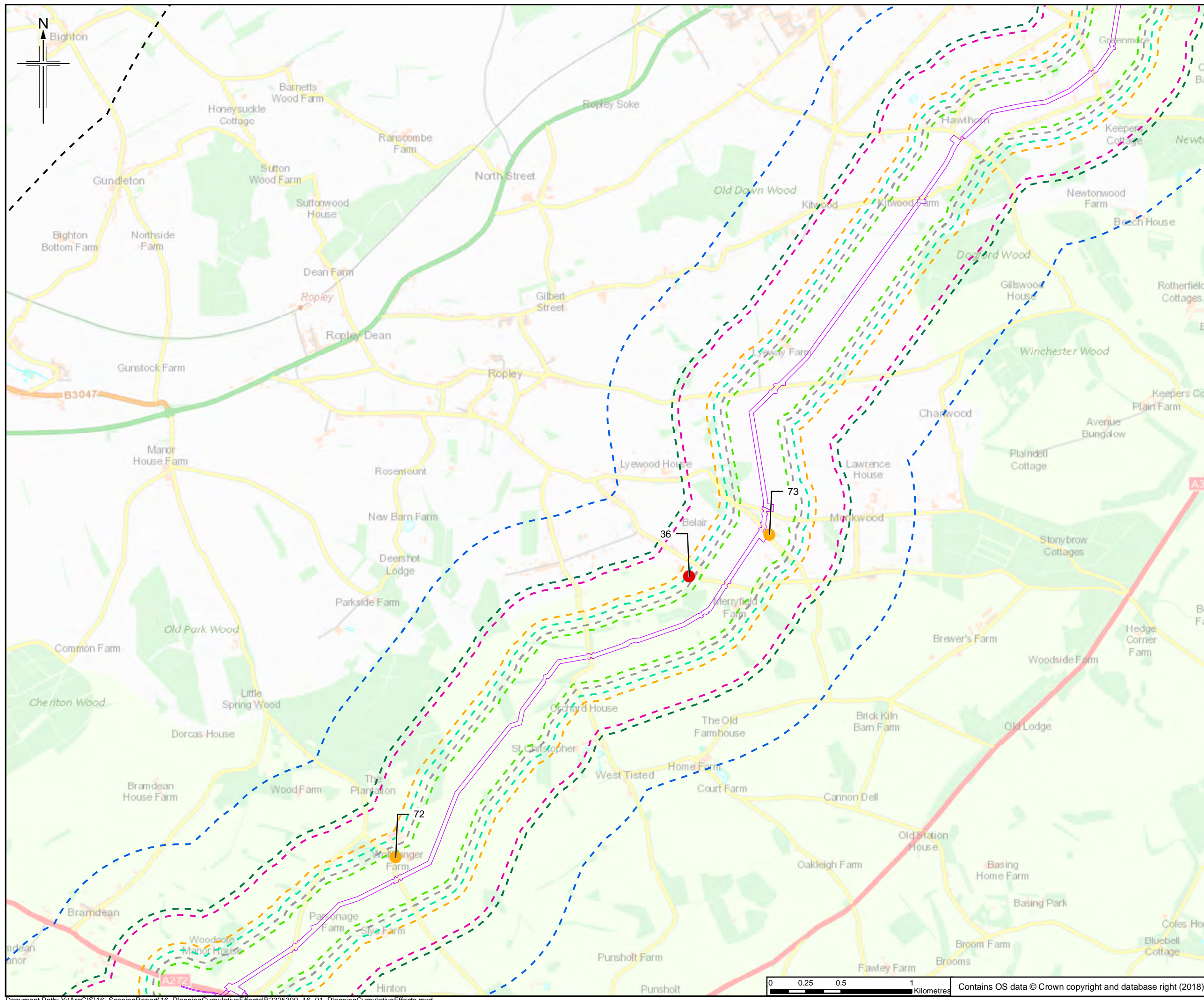
Drawing title
TYPE 2 CUMULATIVE ASSESSMENT - LONG LIST

Drawing Status	FOR ISSUE	
Scale	1:25,000 @ A3	DO NOT SCALE
Jacobs No.	B2325300	
BIM No.		
Drawing number	Figure 16.1 Sheet 4 of 14	Rev 0

This drawing is not to be used in whole or part other than for the intended purpose and project as defined on this drawing. Refer to the contract for full terms and conditions.



Contains OS data © Crown copyright and database right (2018)



- Legend**
- Order Limits
 - 160m ZOI - Noise and Vibration (Rural maximum)
 - 200m ZOI - Dust
 - 250m ZOI - Contaminated Land
 - 300m ZOI - Historic Environment
 - 500m ZOI - Local Communities
 - 545m ZOI - Noise and Vibration (Urban maximum)
 - 1km ZOI - *
 - 5km ZOI - Traffic
- Significant Application**
- Amber
 - Red
 - Significant Developments (Linear)
 - Significant Developments (Area)
- 1 - Heathrow Northwest Runway Expansion
 - 2 - Western Rail Link to Heathrow
 - 3 - Southern Rail Link - Chersey to Heathrow
 - 4 - Slough - Windsor Waterloo Rail Connection
 - 5 - M25 J10/A3 Improvement
 - 6 - Aquind Cable Connection

*Biodiversity, Groundwater, Designated Heritage Assets, Landscape and Visual, Soils and Geology

The order limits show an assumed Project working area. This has been based on the pipeline route and developed for the purposes of scoping.

Rev.	Rev. Date	Initial Date	Author	Checked	Approved
0	17/07/2018		RH	DJ	NS

JACOBS
 1180 Estate Road, Wokingham, Wokingham, RG41 1TU, UK
 Tel: +44(0)118 946 7000 Fax: +44(0)118 946 7001
 www.jacobs.com


Client
 Esso Petroleum Company, Limited
 Ermyn House,
 Ermyn Way,
 Leatherhead,
 Surrey,
 KT22 8UX

Project
Southampton to London Pipeline Project

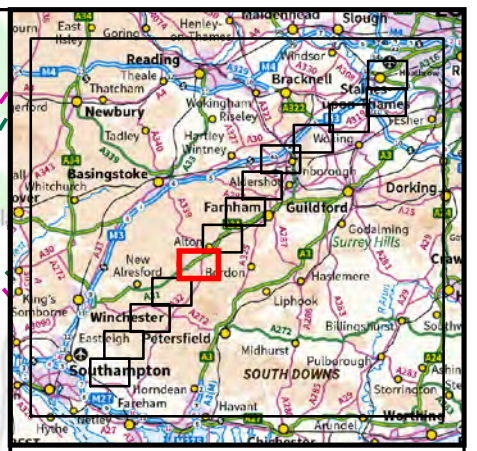
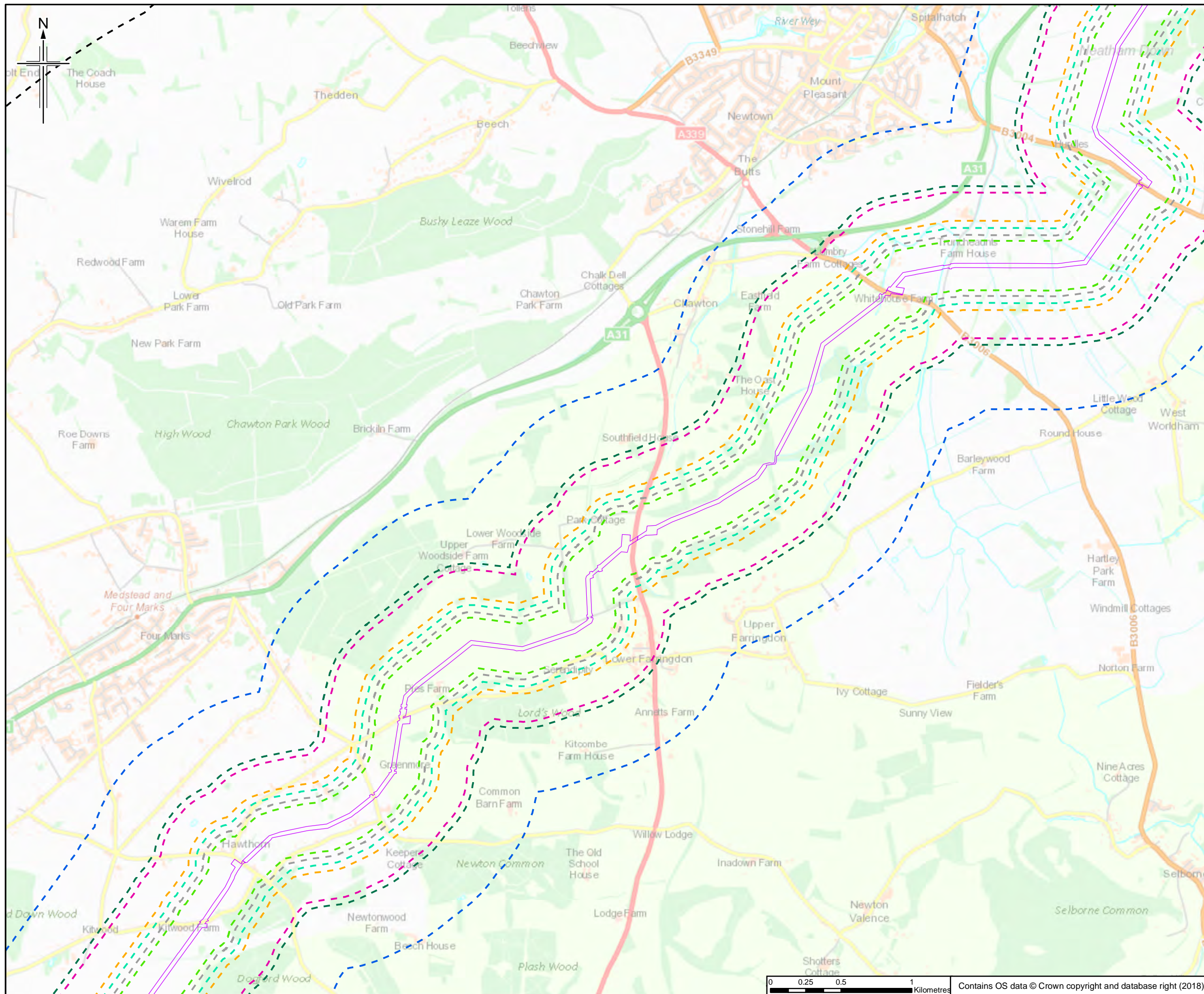
Drawing title
TYPE 2 CUMULATIVE ASSESSMENT - LONG LIST

Drawing Status	FOR ISSUE	
Scale	1:25,000 @ A3	DO NOT SCALE
Jacobs No.	B2325300	
BIM No.		
Drawing number	Figure 16.1 Sheet 5 of 14	Rev 0

This drawing is not to be used in whole or part other than for the intended purpose and project as defined on this drawing. Refer to the contract for full terms and conditions.



Contains OS data © Crown copyright and database right (2018)



- Legend**
- Order Limits
 - 160m ZOI - Noise and Vibration (Rural maximum)
 - 200m ZOI - Dust
 - 250m ZOI - Contaminated Land
 - 300m ZOI - Historic Environment
 - 500m ZOI - Local Communities
 - 545m ZOI - Noise and Vibration (Urban maximum)
 - 1km ZOI - *
 - 5km ZOI - Traffic
- Planning Application**
- Amber
 - Red
 - Significant Developments (Linear)
 - Significant Developments (Area)
- 1 - Heathrow Northwest Runway Expansion
 - 2 - Western Rail Link to Heathrow
 - 3 - Southern Rail Link - Chersey to Heathrow
 - 4 - Slough - Windsor Waterloo Rail Connection
 - 5 - M25 J10/A3 Improvement
 - 6 - Aquind Cable Connection

*Biodiversity, Groundwater, Designated Heritage Assets, Landscape and Visual, Soils and Geology

The order limits show an assumed Project working area. This has been based on the pipeline route and developed for the purposes of scoping.

Rev.	Rev. Date	Initial Date	On/Down	Checked	Rev'd	Apprv'd
0	17/07/2018					




Client
Esso Petroleum Company, Limited
Ermyn House,
Ermyn Way,
Leatherhead,
Surrey,
KT22 8UX



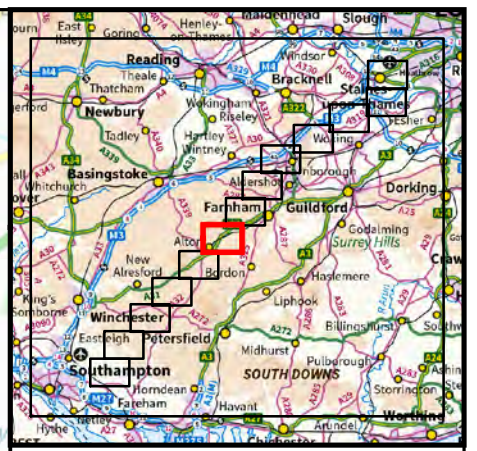
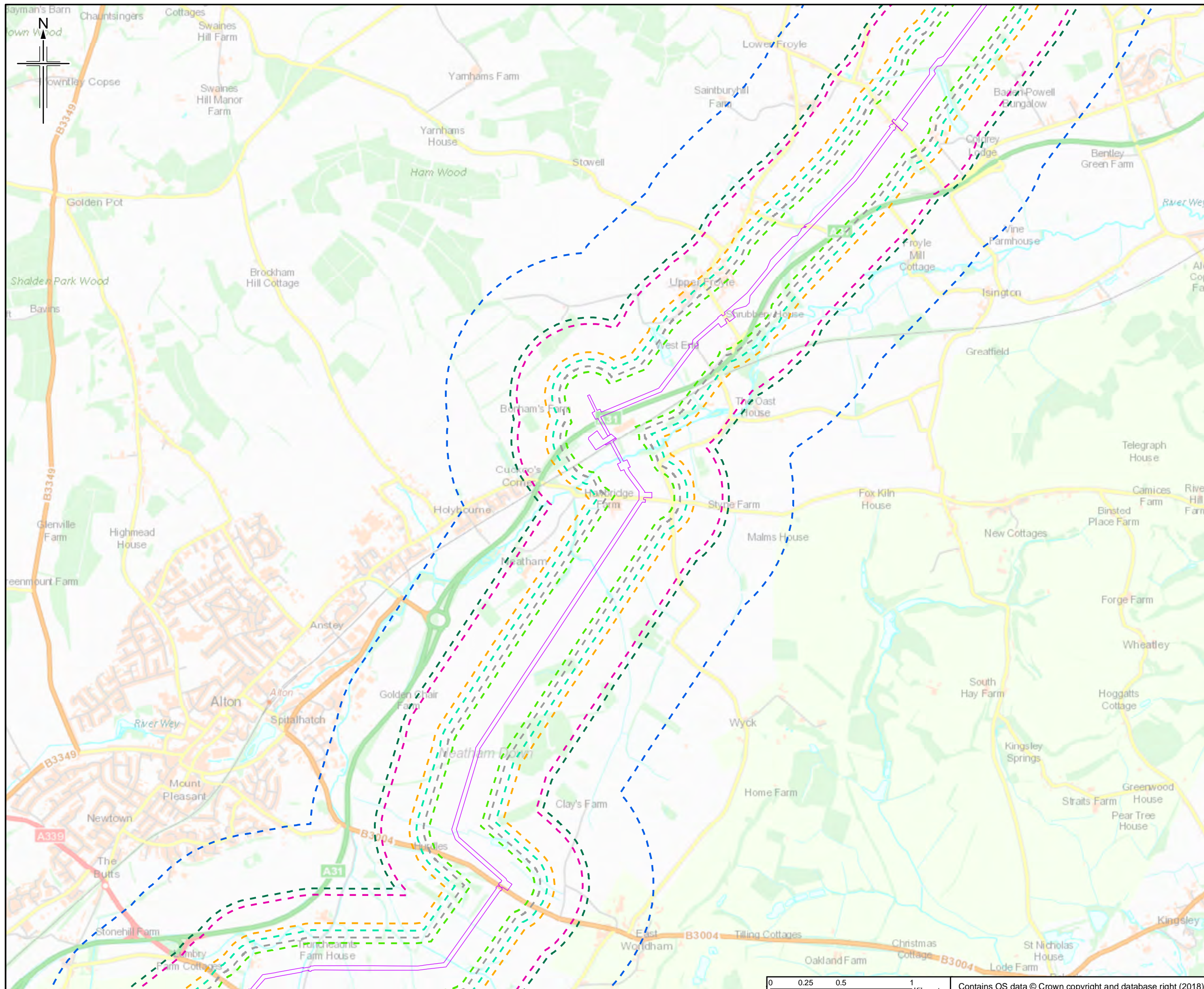
Drawing title
TYPE 2 CUMULATIVE ASSESSMENT - LONG LIST

Drawing Status	FOR ISSUE	
Scale	1:25,000 @ A3	DO NOT SCALE
Jacobs No.	B2325300	
BIM No.		
Drawing number	Figure 16.1 Sheet 6 of 14	Rev 0

This drawing is not to be used in whole or part other than for the intended purpose and project as defined on this drawing. Refer to the contract for full terms and conditions.



Contains OS data © Crown copyright and database right (2018)



- Legend**
- Order Limits
 - 160m ZOI - Noise and Vibration (Rural maximum)
 - 200m ZOI - Dust
 - 250m ZOI - Contaminated Land
 - 300m ZOI - Historic Environment
 - 500m ZOI - Local Communities
 - 545m ZOI - Noise and Vibration (Urban maximum)
 - 1km ZOI - *
 - 5km ZOI - Traffic
- Planning Application**
- Amber
 - Red
 - Significant Developments (Linear)
 - Significant Developments (Area)
 - 1 - Heathrow Northwest Runway Expansion
 - 2 - Western Rail Link to Heathrow
 - 3 - Southern Rail Link - Cherster to Heathrow
 - 4 - Slough - Windsor Waterloo Rail Connection
 - 5 - M25 J10/A3 Improvement
 - 6 - Aquind Cable Connection

*Biodiversity, Groundwater, Designated Heritage Assets, Landscape and Visual, Soils and Geology

The order limits show an assumed Project working area. This has been based on the pipeline route and developed for the purposes of scoping.

Rev.	Rev. Date	Initial Date	Author	Checked	Approved
0	17/07/2018		RH	DJ	NS RS

JACOBS
 1180 Eskdale Road, Weybridge, Middlesex, TW20 2EX, UK
 Tel: +44(0)181 946 7000 Fax: +44(0)181 946 7001
 www.jacobs.com


Client
 Esso Petroleum Company, Limited
 Ermyn House,
 Ermyn Way,
 Leatherhead,
 Surrey,
 KT22 8UX

Project
Southampton to London Pipeline Project

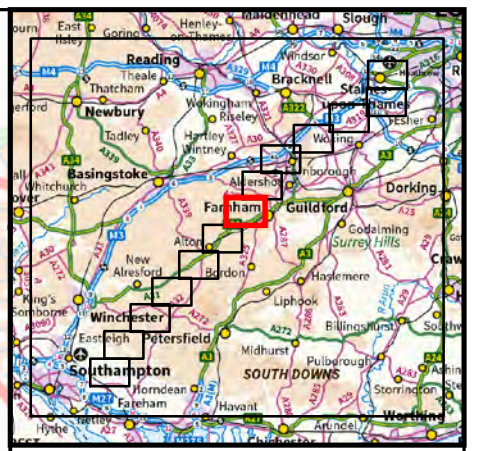
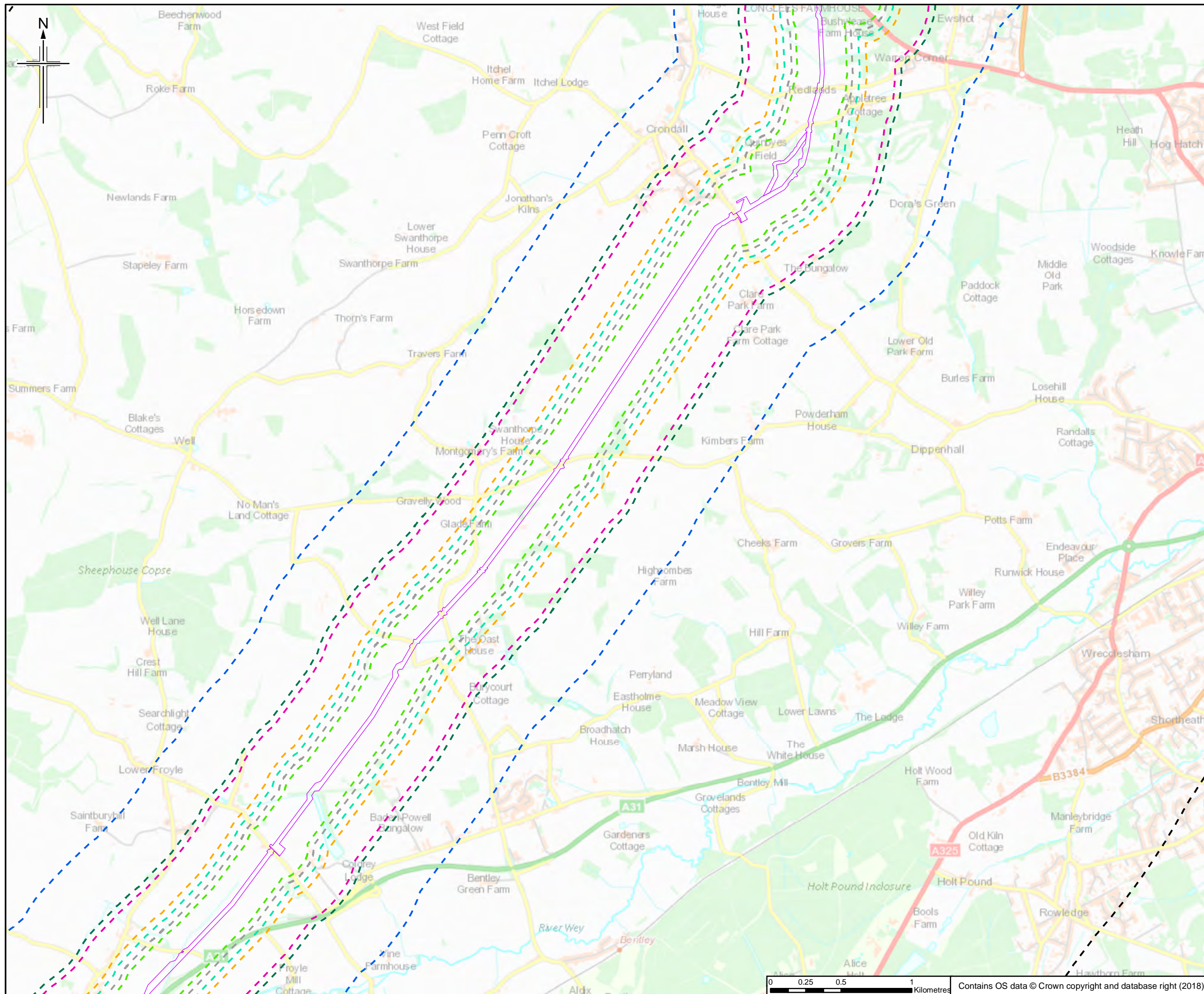
Drawing title
TYPE 2 CUMULATIVE ASSESSMENT - LONG LIST

Drawing Status	FOR ISSUE	
Scale	1:25,000 @ A3	DO NOT SCALE
Jacobs No.	B2325300	
BIM No.		
Drawing number	Figure 16.1 Sheet 7 of 14	Rev 0

This drawing is not to be used in whole or part other than for the intended purpose and project as defined on this drawing. Refer to the contract for full terms and conditions.



Contains OS data © Crown copyright and database right (2018)



- Legend**
- Order Limits
 - 160m ZOI - Noise and Vibration (Rural maximum)
 - 200m ZOI - Dust
 - 250m ZOI - Contaminated Land
 - 300m ZOI - Historic Environment
 - 500m ZOI - Local Communities
 - 545m ZOI - Noise and Vibration (Urban maximum)
 - 1km ZOI - *
 - 5km ZOI - Traffic
- Planning Application**
- Amber
 - Red
 - Significant Developments (Linear)
 - Significant Developments (Area)
 - 1 - Heathrow Northwest Runway Expansion
 - 2 - Western Rail Link to Heathrow
 - 3 - Southern Rail Link - Cherter to Heathrow
 - 4 - Slough - Windsor Waterloo Rail Connection
 - 5 - M25 J10/A3 Improvement
 - 6 - Aquind Cable Connection

*Biodiversity, Groundwater, Designated Heritage Assets, Landscape and Visual, Soils and Geology

The order limits show an assumed Project working area. This has been based on the pipeline route and developed for the purposes of scoping.

Rev.	Rev. Date	Initial Date	Author	Checked	Approved
0	17/07/2016		RH	DJ	NS RS

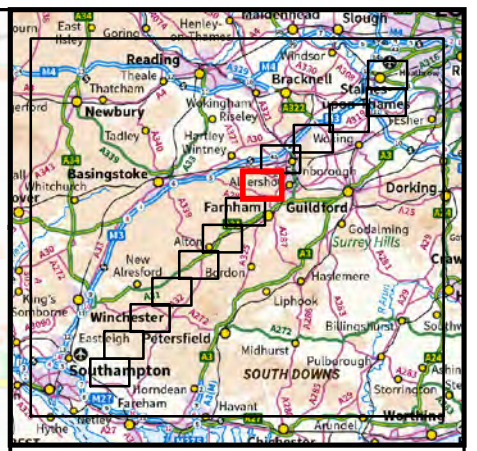
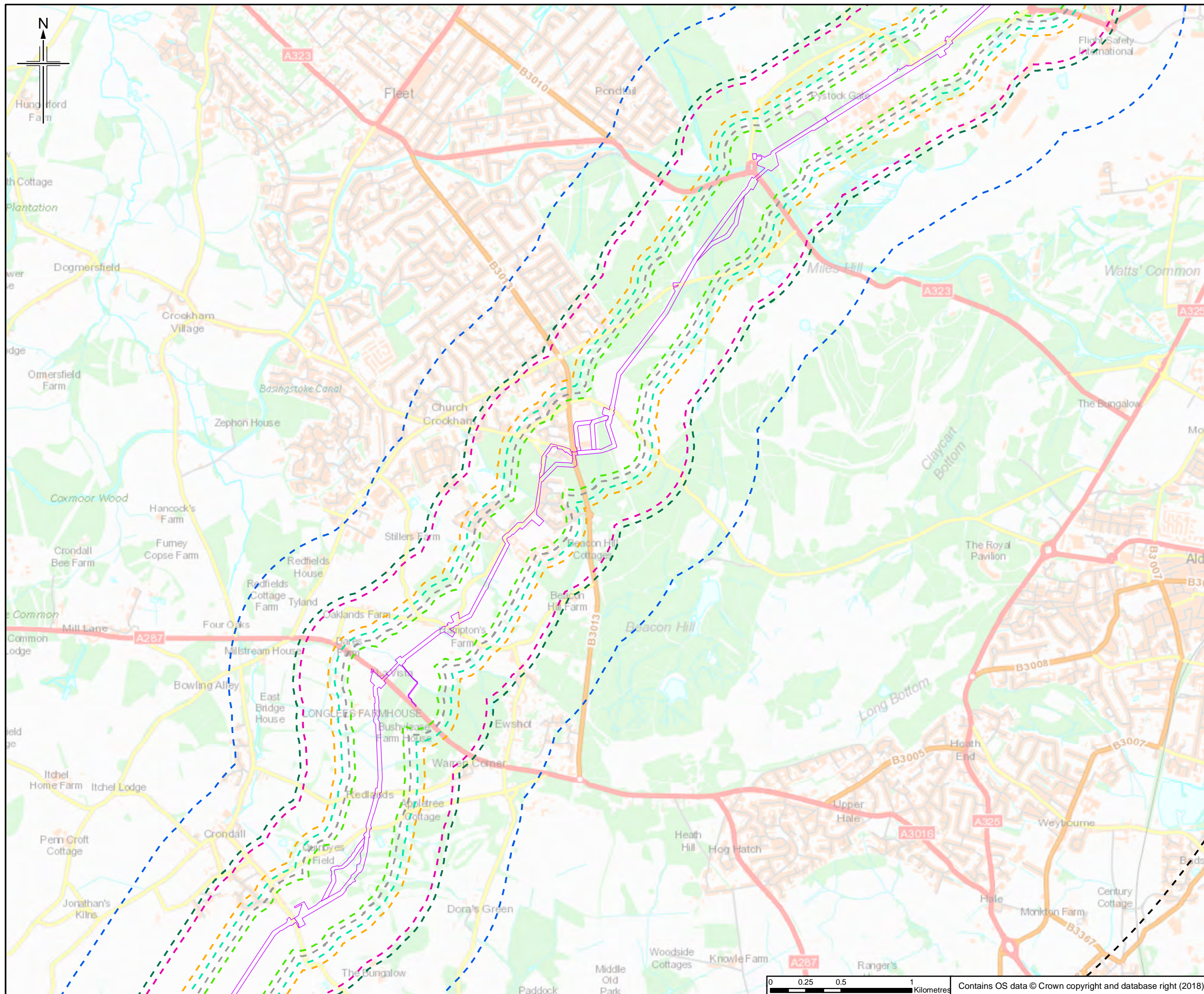
JACOBS
 1180 Estate Road, Weybridge, Middlesex, TW20 2EX, UK
 Tel: +44(0)191 946 7000 Fax: +44(0)191 946 7001
 www.jacobs.com

Client
 Esso Petroleum Company, Limited
 Ermyn House,
 Ermyn Way,
 Leatherhead,
 Surrey,
 KT22 8UX

Project
 Southamton to London Pipeline Project

Drawing title
TYPE 2 CUMULATIVE ASSESSMENT - LONG LIST

Drawing Status	FOR ISSUE	
Scale	1:25,000 @ A3	DO NOT SCALE
Jacobs No.	B2325300	
BIM No.		
Drawing number	Figure 16.1 Sheet 8 of 14	Rev 0



- Legend**
- Order Limits
 - 160m ZOI - Noise and Vibration (Rural maximum)
 - 200m ZOI - Dust
 - 250m ZOI - Contaminated Land
 - 300m ZOI - Historic Environment
 - 500m ZOI - Local Communities
 - 545m ZOI - Noise and Vibration (Urban maximum)
 - 1km ZOI - *
 - 5km ZOI - Traffic
- Planning Application**
- Amber
 - Red
 - Significant Developments (Linear)
 - Significant Developments (Area)
 - 1 - Heathrow Northwest Runway Expansion
 - 2 - Western Rail Link to Heathrow
 - 3 - Southern Rail Link - Cherster to Heathrow
 - 4 - Slough - Windsor Waterloo Rail Connection
 - 5 - M25 J10/A3 Improvement
 - 6 - Aquind Cable Connection

*Biodiversity, Groundwater, Designated Heritage Assets, Landscape and Visual, Soils and Geology

The order limits show an assumed Project working area. This has been based on the pipeline route and developed for the purposes of scoping.

Rev.	Rev. Date	Initial Date	Author	Checked	Approved
0	17/07/2018		RH	DJ	NS RS

JACOBS
 1180 Estate Road, Weybridge, Middlesex, TW20 2EX, UK
 Tel: +44(0)118 946 7000 Fax: +44(0)118 946 7001
 www.jacobs.com

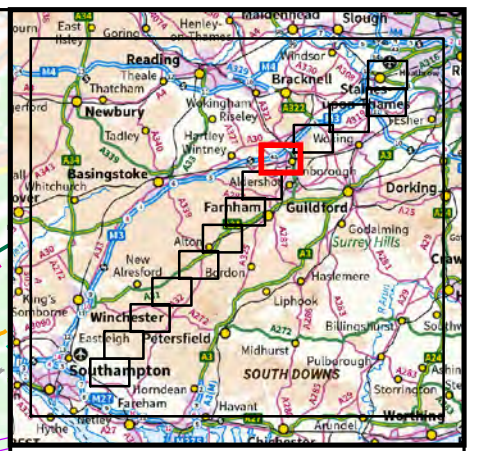
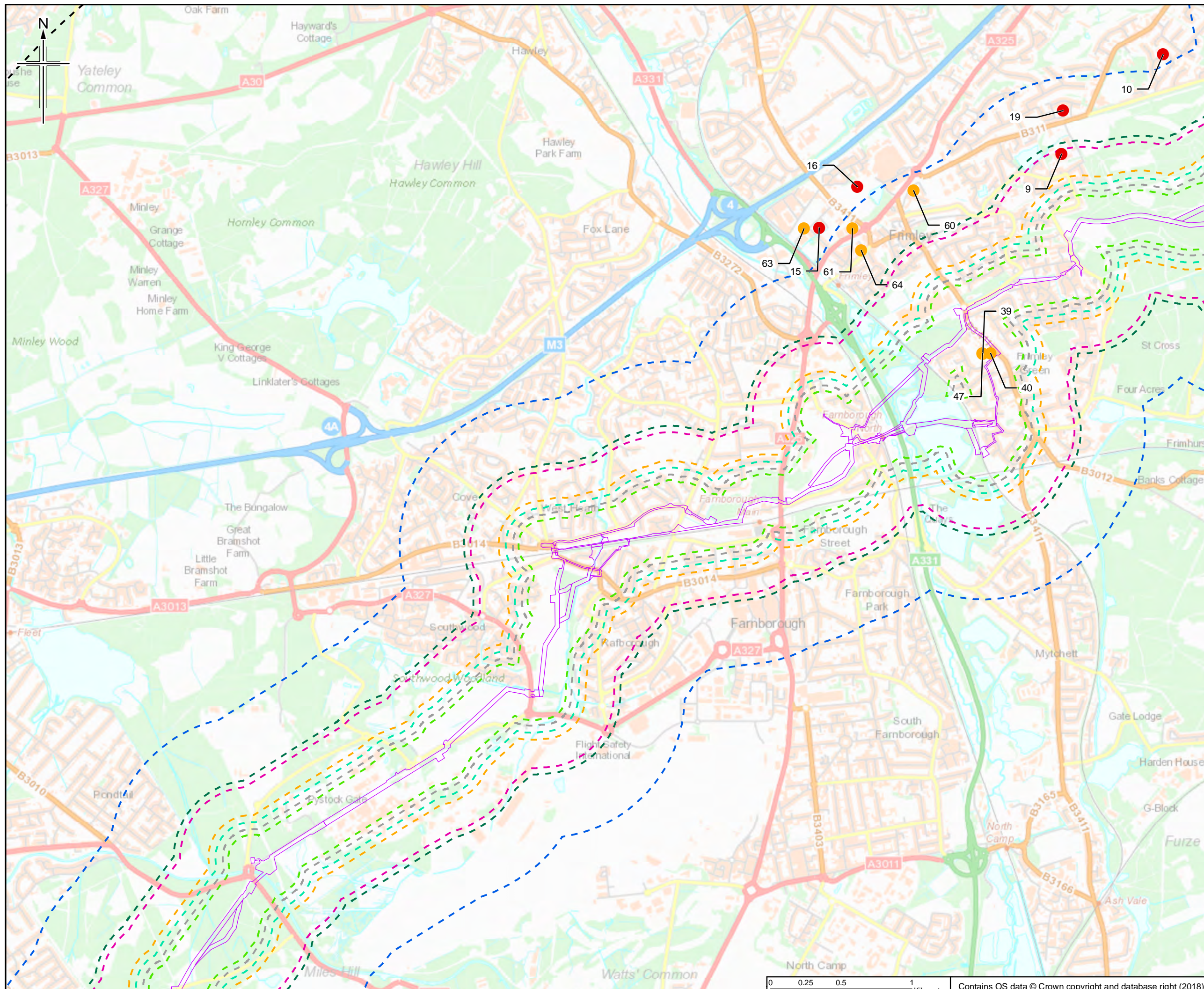
Client
 Esso Petroleum Company, Limited
 Ermyn House,
 Ermyn Way,
 Leatherhead,
 Surrey,
 KT22 8UX

Project
Southampton to London Pipeline Project

Drawing title
TYPE 2 CUMULATIVE ASSESSMENT - LONG LIST

Drawing Status	FOR ISSUE	
Scale	1:25,000 @ A3	DO NOT SCALE
Jacobs No.	B2325300	
BIM No.		
Drawing number	Figure 16.1 Sheet 9 of 14	Rev 0

This drawing is not to be used in whole or part other than for the intended purpose and project as defined on this drawing. Refer to the contract for full terms and conditions.



- Legend**
- Order Limits
 - 160m ZOI - Noise and Vibration (Rural maximum)
 - 200m ZOI - Dust
 - 250m ZOI - Contaminated Land
 - 300m ZOI - Historic Environment
 - 500m ZOI - Local Communities
 - 545m ZOI - Noise and Vibration (Urban maximum)
 - 1km ZOI - *
 - 5km ZOI - Traffic
- Planning Application**
- Amber
 - Red
 - Significant Developments (Linear)
 - Significant Developments (Area)
- 1 - Heathrow Northwest Runway Expansion
 - 2 - Western Rail Link to Heathrow
 - 3 - Southern Rail Link - Cherter to Heathrow
 - 4 - Slough - Windsor Waterloo Rail Connection
 - 5 - M25 J10/A3 Improvement
 - 6 - Aquind Cable Connection

*Biodiversity, Groundwater, Designated Heritage Assets, Landscape and Visual, Soils and Geology

The order limits show an assumed Project working area. This has been based on the pipeline route and developed for the purposes of scoping.

Rev.	Rev. Date	Initial Date	Ons/Dwn	Checked	Rev'd	Apprv'd
0	17/07/2018					

JACOBS
 1180 Exton Road, Wokingham, Wokingham, RG41 1TU, UK
 Tel: +44(0)118 946 7000 Fax: +44(0)118 946 7001
 www.jacobs.com


Client
 Esso Petroleum Company, Limited
 Ermyn House,
 Ermyn Way,
 Leatherhead,
 Surrey,
 KT22 8UX

Project
Southampton to London Pipeline Project

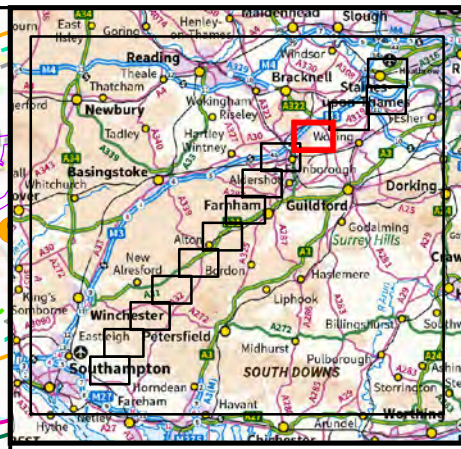
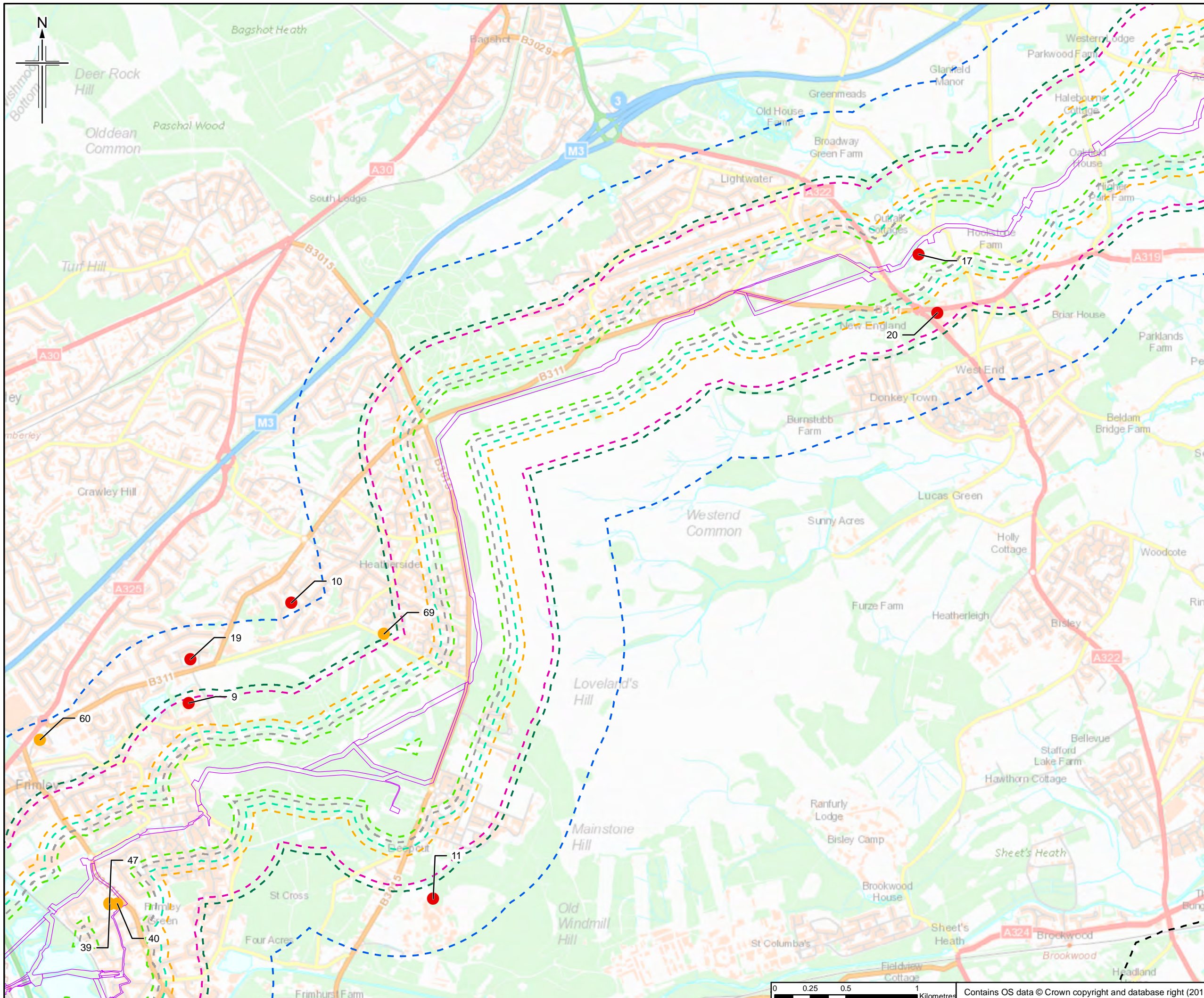
Drawing title
TYPE 2 CUMULATIVE ASSESSMENT - LONG LIST

Drawing Status	FOR ISSUE	
Scale	1:25,000 @ A3	DO NOT SCALE
Jacobs No.	B2325300	
BIM No.		
Drawing number	Figure 16.1 Sheet 10 of 14	Rev 0

This drawing is not to be used in whole or part other than for the intended purpose and project as defined on this drawing. Refer to the contract for full terms and conditions.



Contains OS data © Crown copyright and database right (2018)



- Legend**
- Order Limits
 - 160m ZOI - Noise and Vibration (Rural maximum)
 - 200m ZOI - Dust
 - 250m ZOI - Contaminated Land
 - 300m ZOI - Historic Environment
 - 500m ZOI - Local Communities
 - 545m ZOI - Noise and Vibration (Urban maximum)
 - 1km ZOI - *
 - 5km ZOI - Traffic
- Significant Application**
- Amber
 - Red
 - Significant Developments (Linear)
 - Significant Developments (Area)
 - 1 - Heathrow Northwest Runway Expansion
 - 2 - Western Rail Link to Heathrow
 - 3 - Southern Rail Link - Cherster to Heathrow
 - 4 - Slough - Windsor Waterloo Rail Connection
 - 5 - M25 J10/A3 Improvement
 - 6 - Aquind Cable Connection

*Biodiversity, Groundwater, Designated Heritage Assets, Landscape and Visual, Soils and Geology

The order limits show an assumed Project working area. This has been based on the pipeline route and developed for the purposes of scoping.

0	17/07/2016	Initial Draw	RH	DJ	NS	RS
Rev.	Rev. Date	Purpose of revision	Orig/Dwn	Checked	Rev'd	Apprv'd

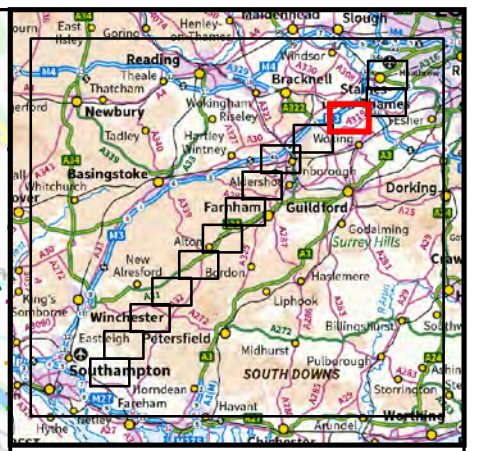
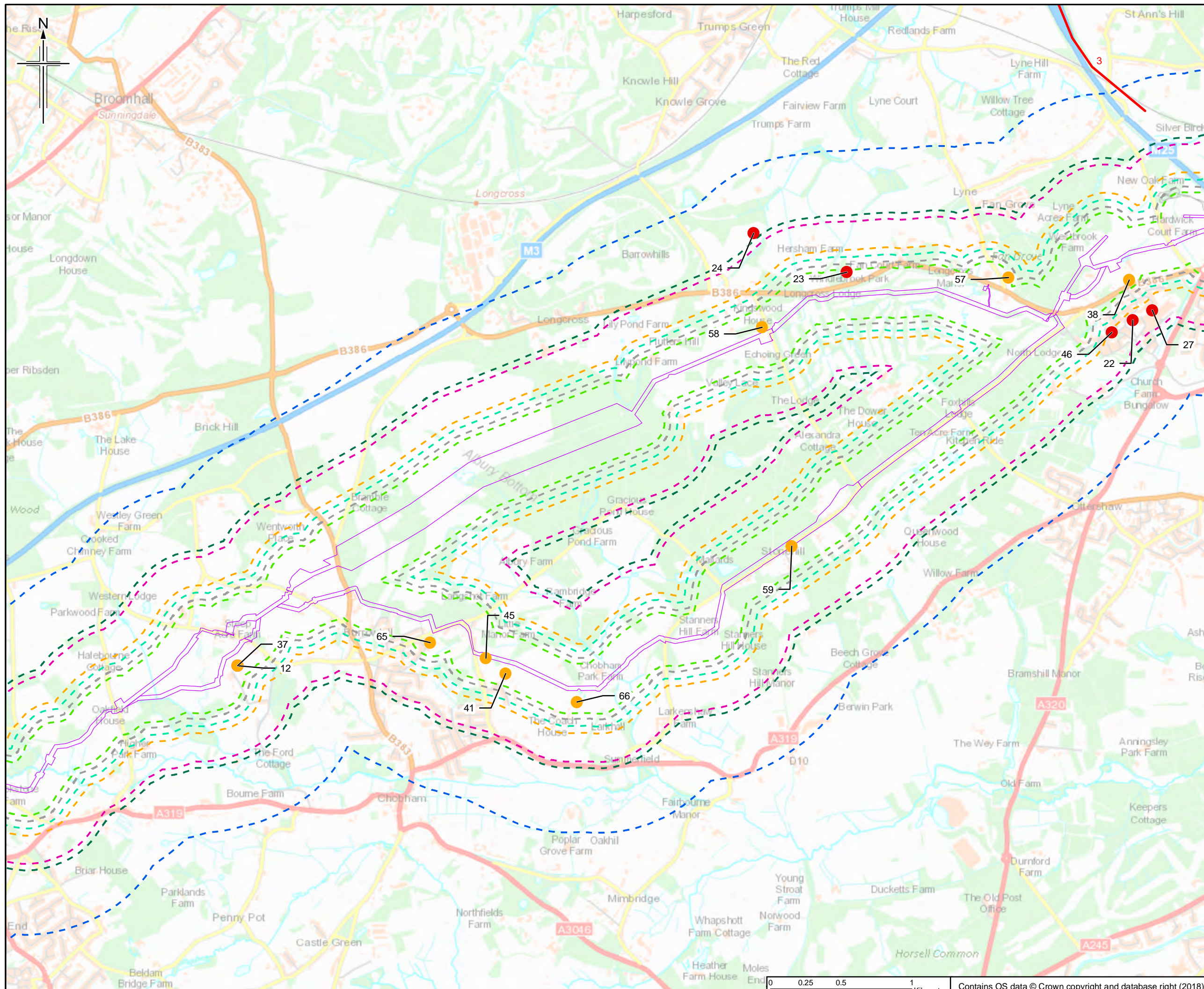
JACOBS
 1180 Eskdale Road, Weymouth, Dorset, BH20 1ST, UK
 Tel: +44(0)118 946 7000 Fax: +44(0)118 946 7001
 www.jacobs.com

Client
 Esso Petroleum Company, Limited
 Ermyn House,
 Ermyn Way,
 Leatherhead,
 Surrey,
 KT22 8UX

Project
 Southamton to London Pipeline Project

Drawing title
TYPE 2 CUMULATIVE ASSESSMENT - LONG LIST

Drawing Status	FOR ISSUE	
Scale	1:25,000 @ A3	DO NOT SCALE
Jacobs No.	B2325300	
BIM No.		
Drawing number	Figure 16.1 Sheet 11 of 14	Rev 0



- Legend**
- Order Limits
 - 160m ZOI - Noise and Vibration (Rural maximum)
 - 200m ZOI - Dust
 - 250m ZOI - Contaminated Land
 - 300m ZOI - Historic Environment
 - 500m ZOI - Local Communities
 - 545m ZOI - Noise and Vibration (Urban maximum)
 - 1km ZOI - Traffic
- Planning Application**
- Amber
 - Red
 - Significant Developments (Linear)
 - Significant Developments (Area)
 - 1 - Heathrow Northwest Runway Expansion
 - 2 - Western Rail Link to Heathrow
 - 3 - Southern Rail Link - Cherter to Heathrow
 - 4 - Slough - Windsor Waterloo Rail Connection
 - 5 - M25 J10/A3 Improvement
 - 6 - Aquind Cable Connection

*Biodiversity, Groundwater, Designated Heritage Assets, Landscape and Visual, Soils and Geology

The order limits show an assumed Project working area. This has been based on the pipeline route and developed for the purposes of scoping.

0	17/07/2018	Issue Date	RH	DJ	NS	RS
Rev.	Rev. Date	Purpose of revision	Orig/Down	Checked	Rev'd	Apprv'd

JACOBS
 1180 Estate Road, Wokingham, Wokingham, RG41 1TU, UK
 Tel: +44(0)118 946 7000 Fax: +44(0)118 946 7001
 www.jacobs.com


Client
 Esso Petroleum Company, Limited
 Ermyn House,
 Ermyn Way,
 Leatherhead,
 Surrey,
 KT22 8UX

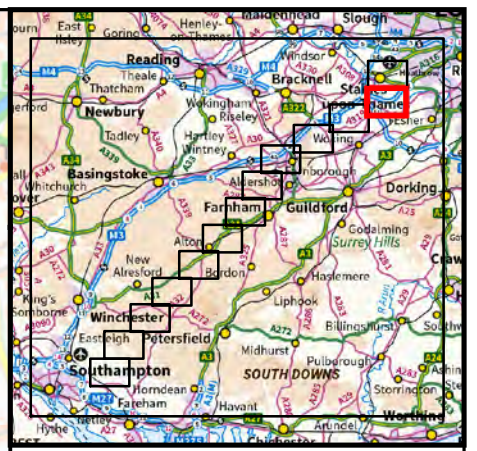
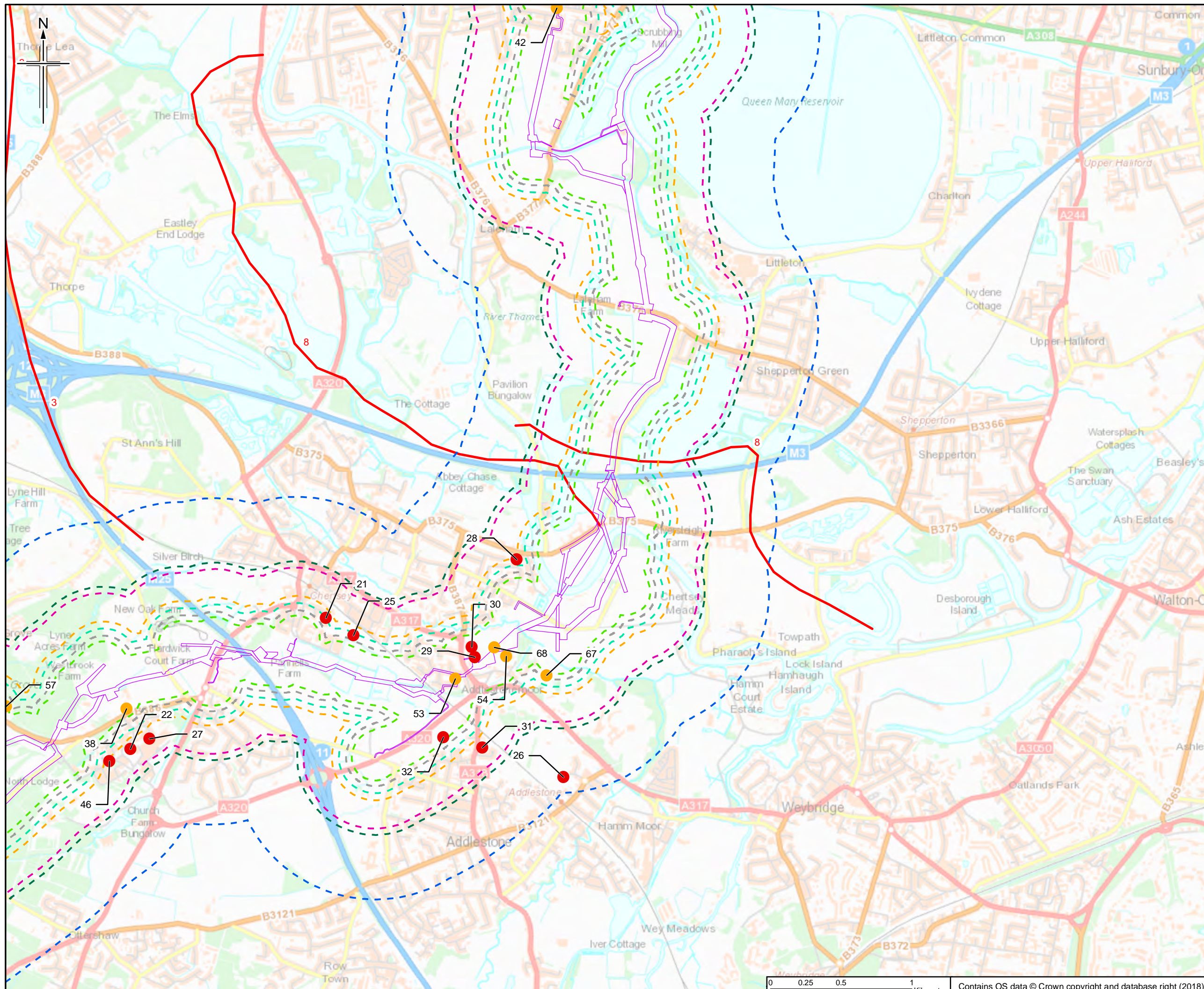
Project
 Southampton to London Pipeline Project

Drawing title
TYPE 2 CUMULATIVE ASSESSMENT - LONG LIST

Drawing Status	FOR ISSUE	
Scale	1:25,000 @ A3	DO NOT SCALE
Jacobs No.	B2325300	
BIM No.		
Drawing number	Figure 16.1 Sheet 12 of 14	Rev 0

This drawing is not to be used in whole or part other than for the intended purpose and project as defined on this drawing. Refer to the contract for full terms and conditions.





- Legend**
- Order Limits
 - 160m ZOI - Noise and Vibration (Rural maximum)
 - 200m ZOI - Dust
 - 250m ZOI - Contaminated Land
 - 300m ZOI - Historic Environment
 - 500m ZOI - Local Communities
 - 545m ZOI - Noise and Vibration (Urban maximum)
 - 1km ZOI - *
 - 5km ZOI - Traffic
- Planning Application**
- Amber
 - Red
 - Significant Developments (Linear)
 - Significant Developments (Area)
 - 1 - Heathrow Northwest Runway Expansion
 - 2 - Western Rail Link to Heathrow
 - 3 - Southern Rail Link - Chersey to Heathrow
 - 4 - Slough - Windsor Waterloo Rail Connection
 - 5 - M25 J10/A3 Improvement
 - 6 - Aquind Cable Connection

*Biodiversity, Groundwater, Designated Heritage Assets, Landscape and Visual, Soils and Geology

The order limits show an assumed Project working area. This has been based on the pipeline route and developed for the purposes of scoping.

Rev.	Rev. Date	Initial Date	Ons/Dwn	Checked	Rev'd	Apprv'd
0	17/07/2018					

JACOBS
 1180 Estate Road, Weybridge, Middlesex, TW20 2EX, UK
 Tel: +44(0)181 946 7000 Fax: +44(0)181 946 7001
 www.jacobs.com

Client
 Esso Petroleum Company, Limited
 Ermyn House,
 Ermyn Way,
 Leatherhead,
 Surrey,
 KT22 8UX

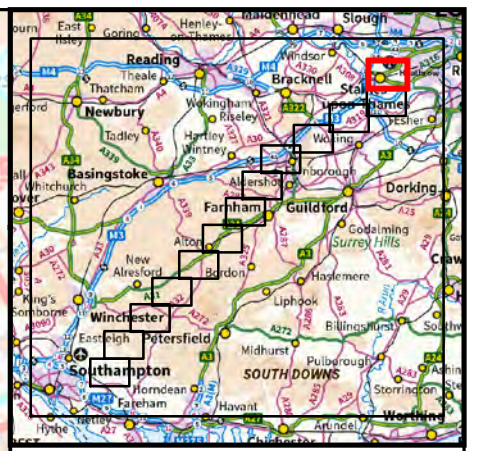
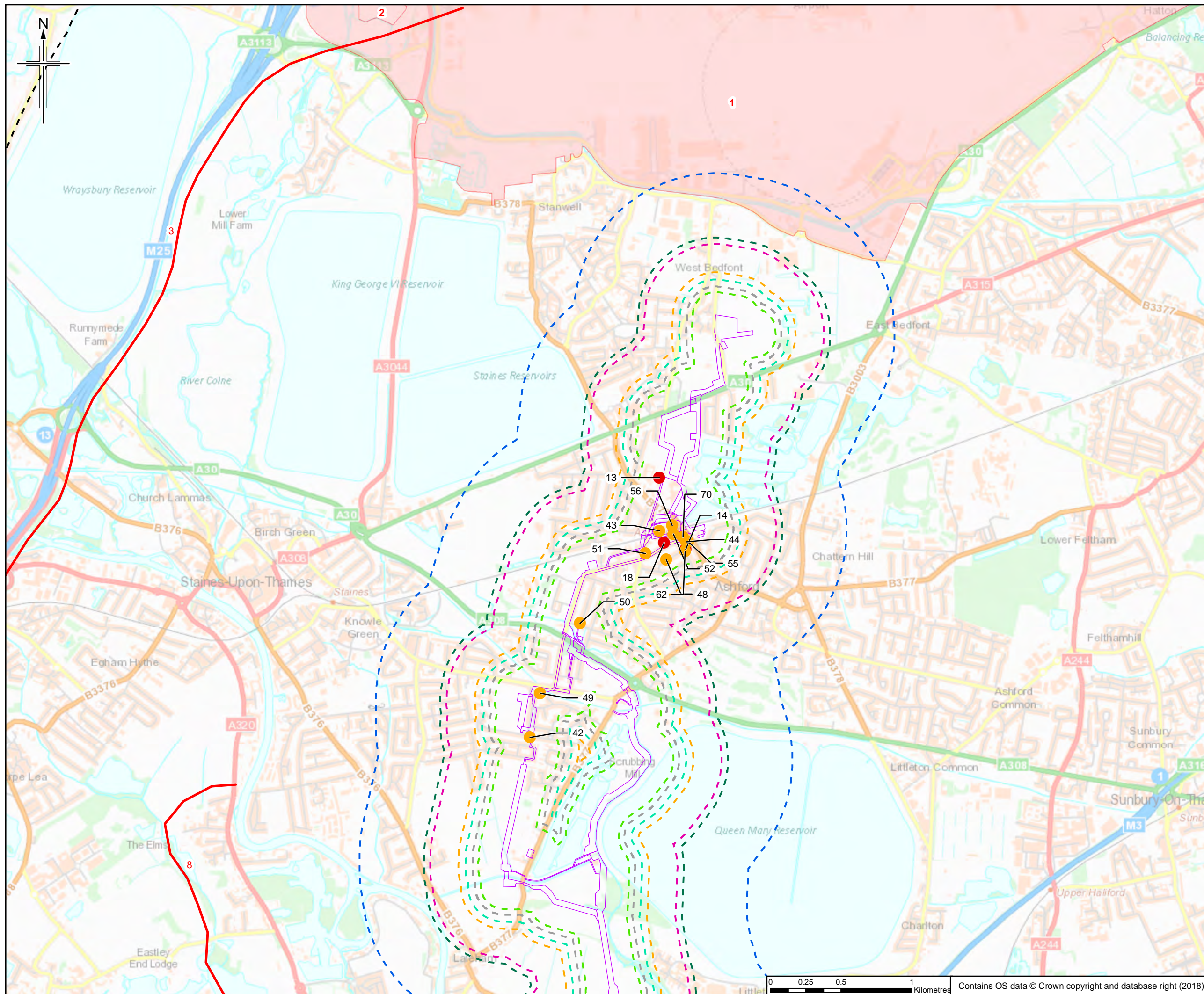
Project
 Southamton to London Pipeline Project

Drawing title
TYPE 2 CUMULATIVE ASSESSMENT - LONG LIST

Drawing Status	FOR ISSUE	
Scale	1:25,000 @ A3	DO NOT SCALE
Jacobs No.	B2325300	
BIM No.		
Drawing number	Figure 16.1 Sheet 13 of 14	Rev 0



Contains OS data © Crown copyright and database right (2018)



- Legend**
- Order Limits
 - 160m ZOI - Noise and Vibration (Rural maximum)
 - 200m ZOI - Dust
 - 250m ZOI - Contaminated Land
 - 300m ZOI - Historic Environment
 - 500m ZOI - Local Communities
 - 545m ZOI - Noise and Vibration (Urban maximum)
 - 1km ZOI - *
 - 5km ZOI - Traffic
- Planning Application**
- Amber
 - Red
 - Significant Developments (Linear)
 - Significant Developments (Area)
 - 1 - Heathrow Northwest Runway Expansion
 - 2 - Western Rail Link to Heathrow
 - 3 - Southern Rail Link - Cherster to Heathrow
 - 4 - Slough - Windsor Waterloo Rail Connection
 - 5 - M25 J10/A3 Improvement
 - 6 - Aquind Cable Connection

*Biodiversity, Groundwater, Designated Heritage Assets, Landscape and Visual, Soils and Geology

The order limits show an assumed Project working area. This has been based on the pipeline route and developed for the purposes of scoping.

Rev.	Rev. Date	Initial Date	Author	Checked	Approved
0	17/07/2016		RH	DJ	NS RS

JACOBS
 1180 Eastside Road, Weybridge, Wokingham, RG41 1TU, UK
 Tel: +44(0)118 946 7000 Fax: +44(0)118 946 7001
 www.jacobs.com

Client
 Esso Petroleum Company, Limited
 Ermyn House,
 Ermyn Way,
 Leatherhead,
 Surrey,
 KT22 8UX

Project
 Southamton to London Pipeline Project

Drawing title
TYPE 2 CUMULATIVE ASSESSMENT - LONG LIST

Drawing Status	FOR ISSUE	
Scale	1:25,000 @ A3	DO NOT SCALE
Jacobs No.	B2325300	
BIM No.		
Drawing number	Figure 16.1 Sheet 14 of 14	Rev 0

This drawing is not to be used in whole or part other than for the intended purpose and project as defined on this drawing. Refer to the contract for full terms and conditions.

